

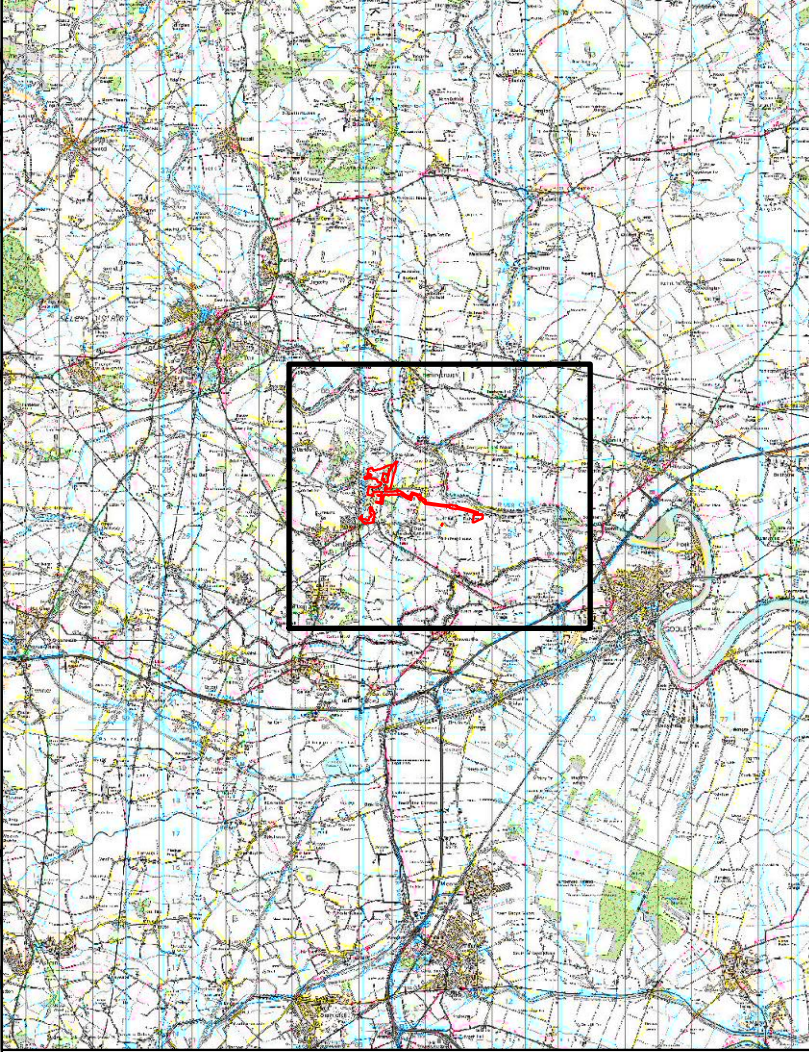


The Drax Power (Generating Stations) Order Access & Rights of Way Plans Key Plan

Order limits - the area within which the authorised development may be carried out

Sheet Number

Reproduced from Ordnance Survey digital map data © Crown copyright 2016. All rights reserved. Licence number 0100031673. © Crown copyright material is reproduced with the permission of Land Registry under delegated authority from the Controller of HMSO. May contain public sector information licensed under the Open Government Licence v 3.0.



Infrastructure Planning (Applications, Prescribed Forms and Procedure) Regulations 2009 - Regulation 5(2)(4)

REV	DATE	BY	DESCRIPTION	SO	SW
1					

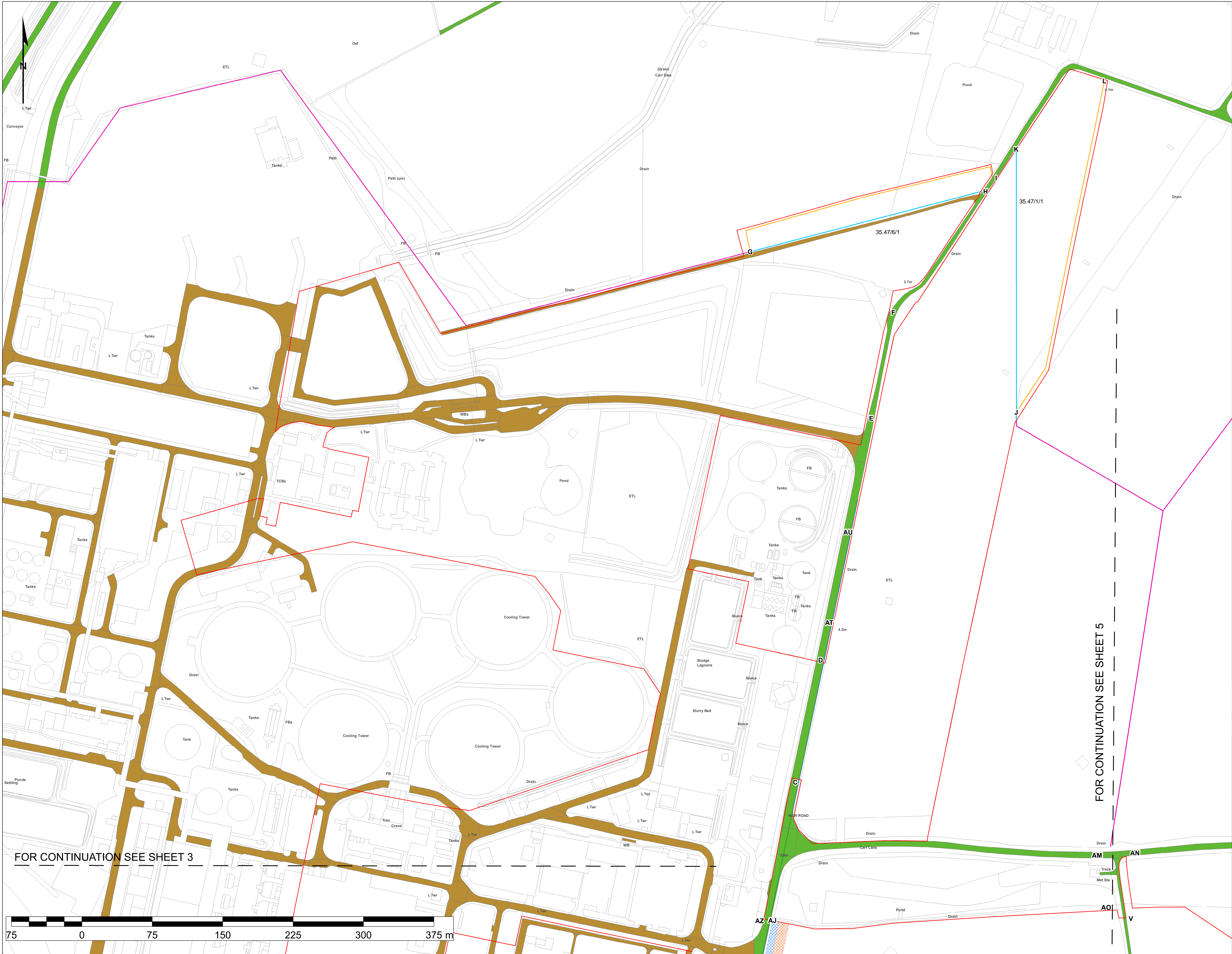
DRAWING STATUS: SUBMISSION FOR APPROVAL



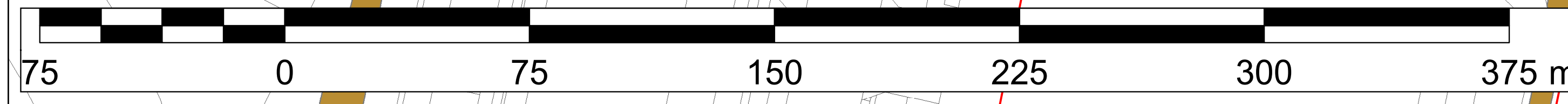
Application Document Reference 2.4
Access & Rights of Way Plans
Key Plan

SCALE: 1:10,000	CHECKED: SO	APPROVED: SW
PROJECT NO: 70037047	DESIGNED: TB	DRAWN: SS
DRAWING NO: 70037047-2.4-APRow-Sheet1	DATE: 21/05/2018	REV NO: 01

© WSP UK Ltd



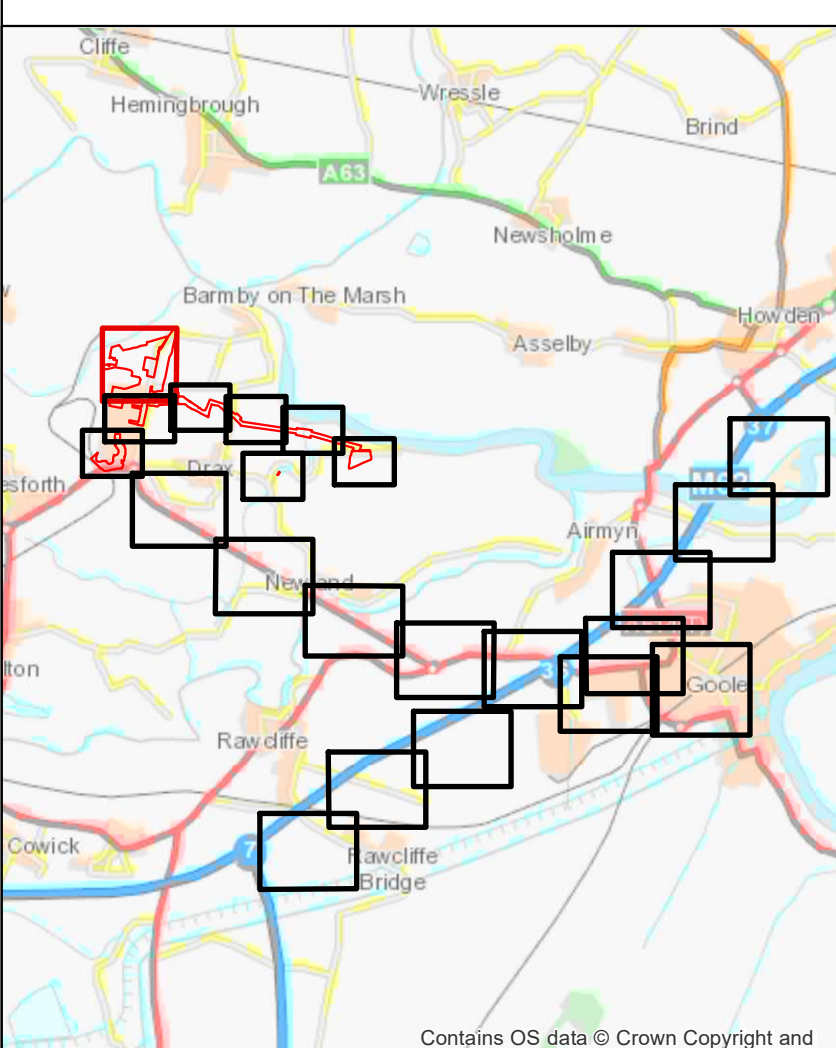
FOR CONTINUATION SEE SHEET 3



The Drax Power (Generating Stations) Order Access & Rights of Way Plans Sheet 2

- Order limits - the area within which the authorised development may be carried out
- Major Roads
- Private Roads (assumed)
- Private maintenance of new or altered access
- Public RoW (current/to be temporarily stopped up)
- Public RoW (current/to remain)
- Public maintenance of new or altered access
- Minor Roads
- Public RoW (current/to be permanently stopped up)
- Public RoW (Proposed Diversion)

Reproduced from Ordnance Survey digital map data © Crown copyright 2016. All rights reserved. Licence number 0100031673.
 © Crown copyright material is reproduced with the permission of Land Registry under delegated authority from the Controller of HMSO.
 May contain public sector information licensed under the Open Government Licence v 3.0.



Infrastructure Planning (Applications) (Prescribed Forms and Procedure) Regulations 2009 - Regulation 5(2)(k)

PROJ.	DATE	REV.	ISS.	DESCRIPTION	SO	DRW.
28052016	28/05/2016	1	SS	The Drax Power (Generating Stations) Order	SO	DRW.

DRAWING STATUS: SUBMISSION FOR APPROVAL

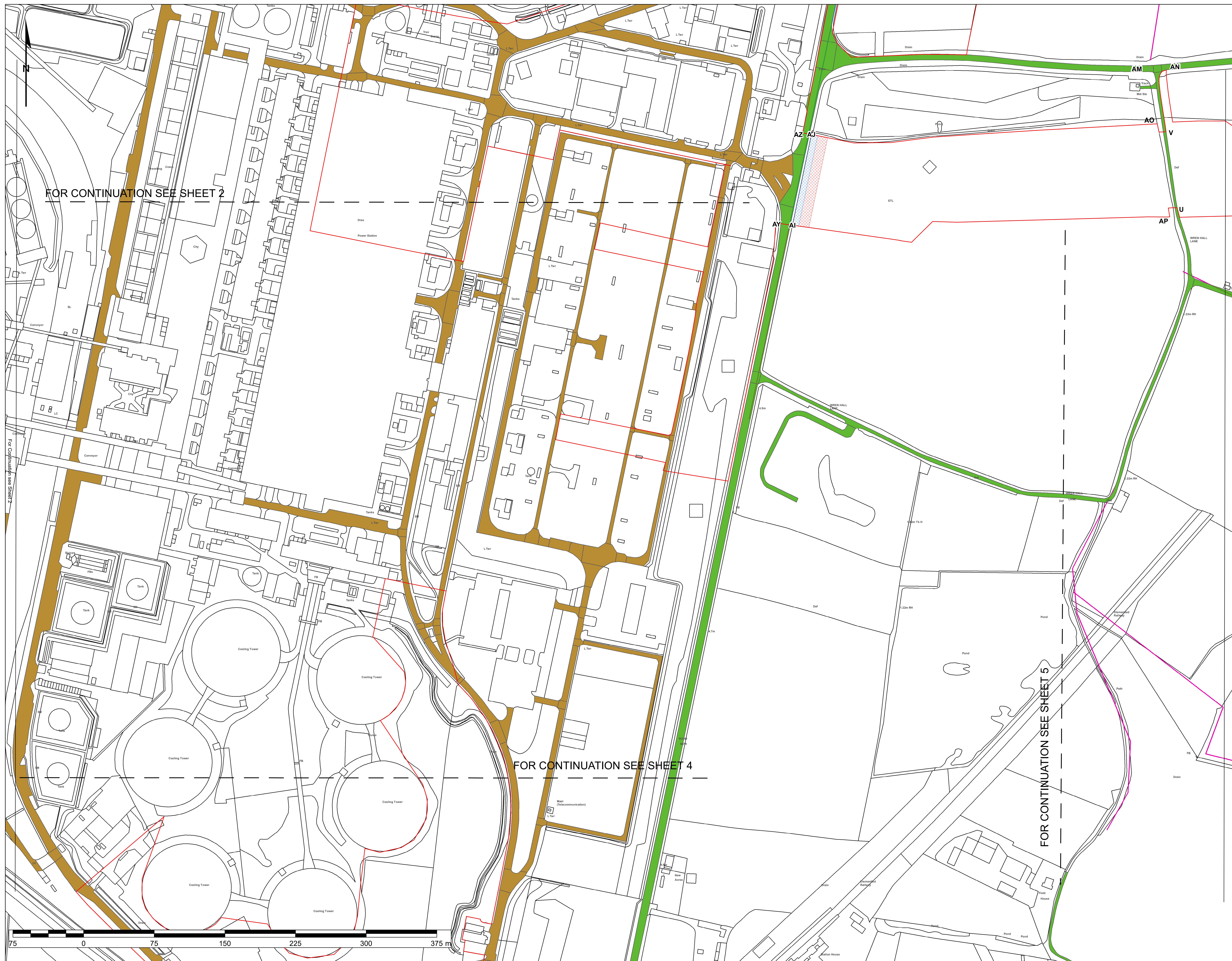
Westbrook Mills, Borough Road, Godalming, GU11 2AZ, UK
 T: +44 (0) 1483 528 400, F: +44 (0) 1483 528 989
 www.wsp.com

The Drax Power (Generating Stations) Order

Application Document Reference 2.4
 Access & Rights of Way Plans
 Sheet 2 of 23

SCALE AT:	CHECKED:	SO	APPROVED:	SW
1:1,250	TB	SS	DATE	21/05/2018
PROJECT NO:	70037047	DESIGNED:	TB	DRW.
DRAWING NO:	70037047-2.4-APRoW-Sheet2	REV. NO:		01

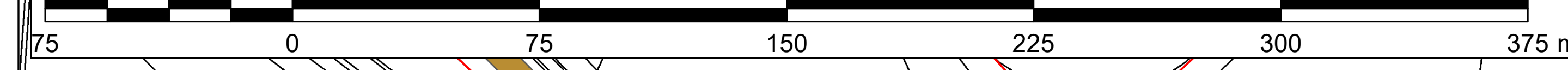
FOR CONTINUATION SEE SHEET 5



FOR CONTINUATION SEE SHEET 2

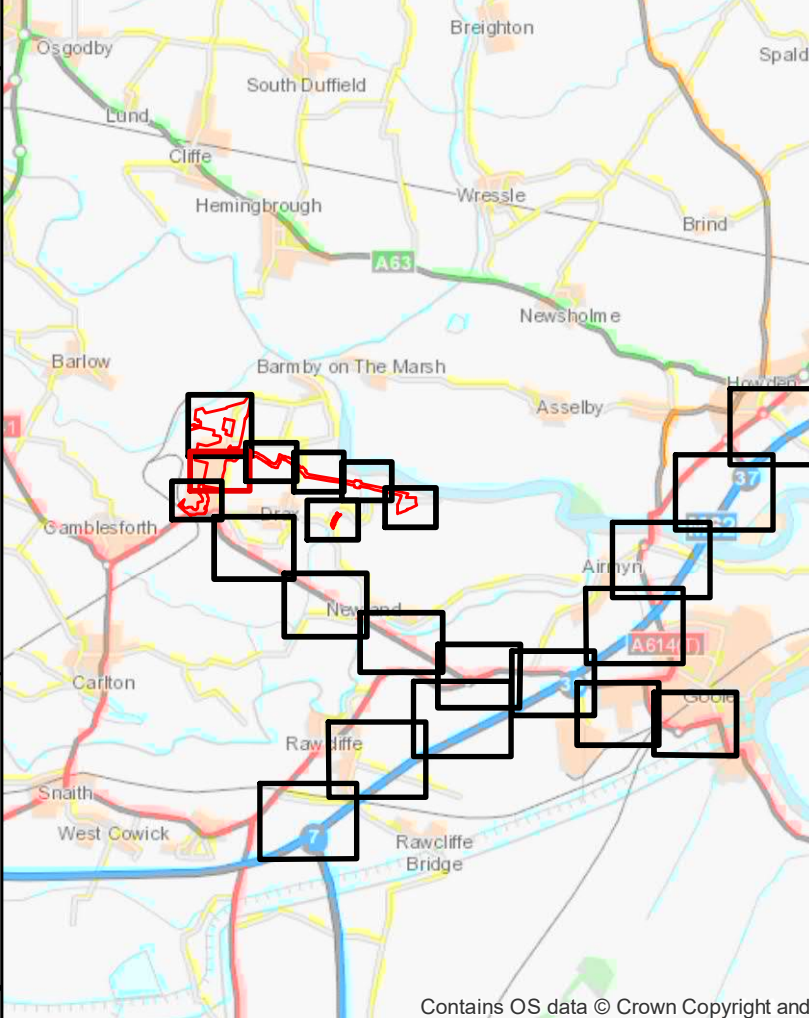
FOR CONTINUATION SEE SHEET 4

FOR CONTINUATION SEE SHEET 5



- The Drax Power (Generating Stations) Order Access & Rights of Way Plans Sheet 3**
- Order limits - the area within which the authorised development may be carried out
 - Major Roads
 - Private Roads (assumed)
 - Private maintenance of new or altered access
 - Public RoW (current/to be temporarily stopped up)
 - Public RoW (current/to remain)
 - Public maintenance of new or altered access
 - Minor Roads
 - Public RoW (current/to be permanently stopped up)
 - Public RoW (Proposed Diversion)

Reproduced from Ordnance Survey digital map data © Crown copyright 2016. All rights reserved. Licence number 0100321673. © Crown copyright material is reproduced with the permission of Land Registry under delegated authority from the Controller of HMSO. May contain public sector information licensed under the Open Government Licence v 3.0.



Infrastructure Planning (Applications: Prescribed Forms and Procedure) Regulations 2009 - Regulation 5(2)(a)

REV	DATE	BY	DESCRIPTION	SO	SW
001	28/03/2018	SS	The Drax Power (Generating Stations) Order	SO	SW

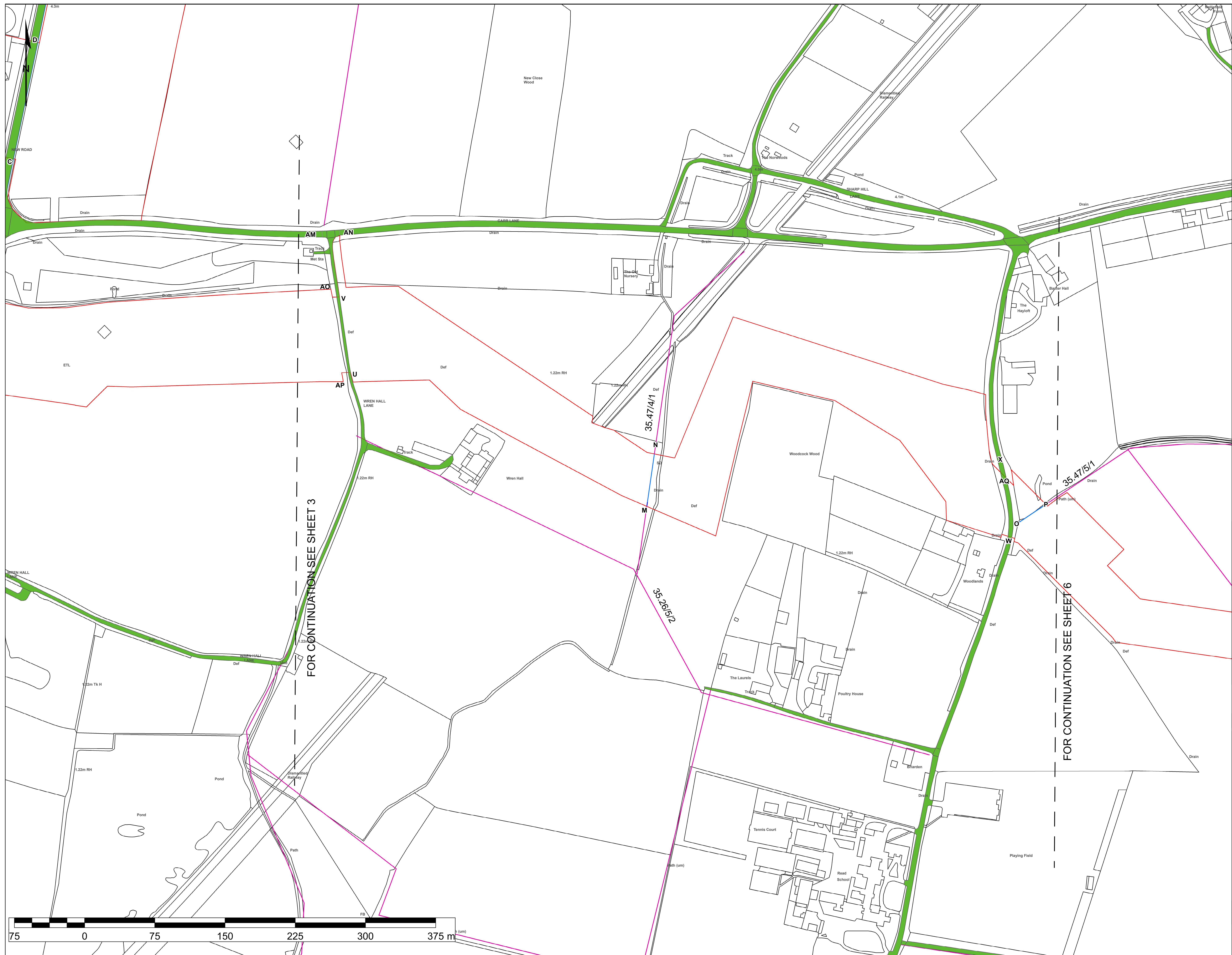
DRAWING STATUS: SUBMISSION FOR APPROVAL



The Drax Power (Generating Stations) Order

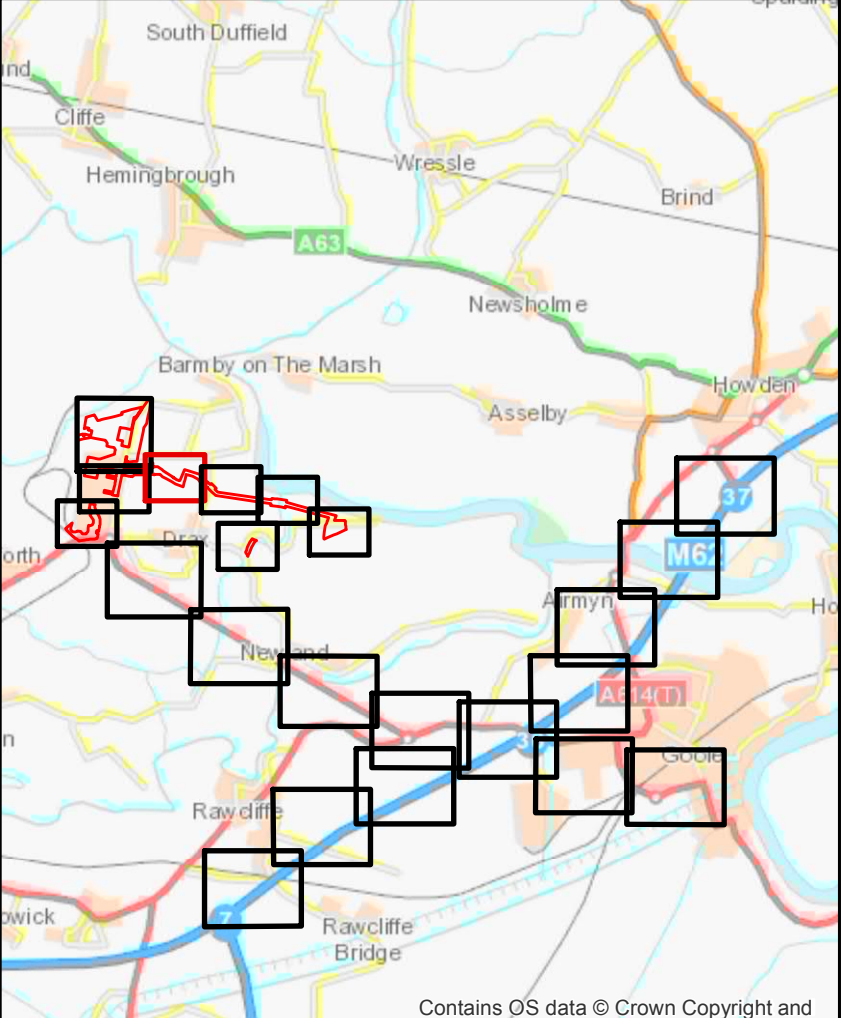
Application Document Reference 2.4
Access & Rights of Way Plans
Sheet 3 of 23

SCALE OF AS	CHECKED	APPROVED
1:1,250	SO	SW
PROJECT NO	DESIGNED	DRAWN
70037047	TB	SS
DATE	21/05/2018	
DRAWING NO	70037047-2.4-APRoW-Sheet3	
REV NO	01	



- The Drax Power (Generating Stations) Order Access & Rights of Way Plans Sheet 5**
- Order limits - the area within which the authorised development may be carried out
 - Major Roads
 - Private Roads (assumed)
 - Private maintenance of new or altered access
 - Public RoW (current to be temporarily stopped up)
 - Public RoW (current to remain)
 - Public maintenance of new or altered access
 - Minor Roads
 - Public RoW (current to be permanently stopped up)
 - Public RoW (Proposed Diversion)

Reproduced from Ordnance Survey digital map data © Crown copyright 2016. All rights reserved. Licence number 01000316173. © Crown copyright material is reproduced with the permission of Land Registry under delegated authority from the Controller of HMSO. May contain public sector information licensed under the Open Government Licence v 3.0.



Infrastructure Planning (Applications, Prescribed Forms and Procedure) Regulations 2009 - Regulation 5(2)(k)

REV	DATE	BY	DESCRIPTION	SO	DR

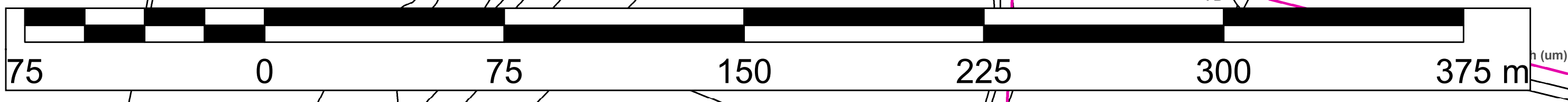
Current Status: **SUBMISSION FOR APPROVAL**

Westbrook Mills, Borough Road, Godalming, GU7 2AZ, UK
T: +44 (0) 1483 528 400, F: +44 (0) 1483 528 888
wsp.com

The Drax Power (Generating Stations) Order

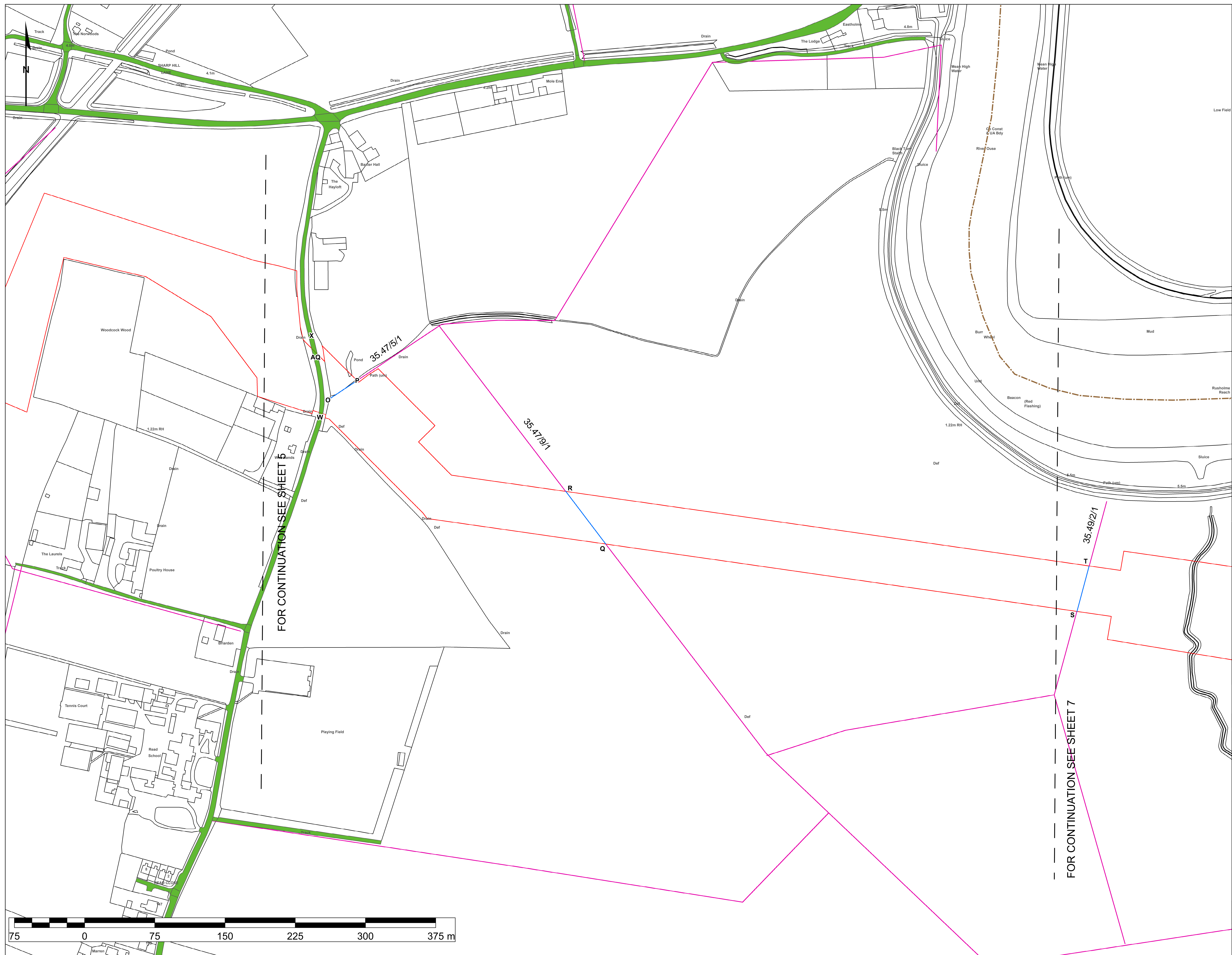
Application Document Reference 2.4
Access & Rights of Way Plans
Sheet 5 of 23

SCALE AT A3	1:1,250	CHECKED	SO	APPROVED	SW
PROJECT NO.	70037047	DESIGNED	TB	DRAWN	SS
DATE	21/05/2018	DATE	21/05/2018	DATE	21/05/2018
DRAWING NO.	70037047-2.4-APRoW-Sheet5	REV NO.	01		



FOR CONTINUATION SEE SHEET 3

FOR CONTINUATION SEE SHEET 6

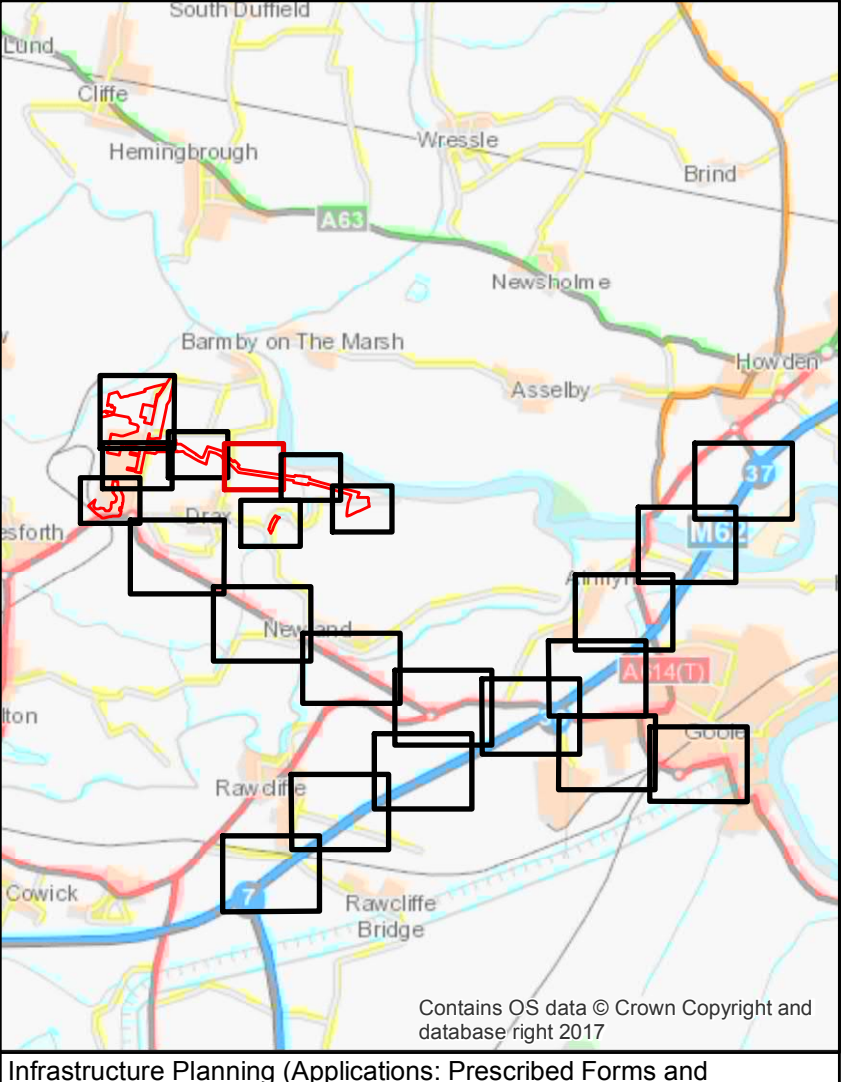


FOR CONTINUATION SEE SHEET 5

FOR CONTINUATION SEE SHEET 7

- The Drax Power (Generating Stations) Order Access & Rights of Way Plans Sheet 6**
- Order limits - the area within which the authorised development may be carried out
 - Major Roads
 - Private Roads (assumed)
 - Private maintenance of new or altered access
 - Public RoW (current to be temporarily stopped up)
 - Public RoW (current to remain)
 - Public maintenance of new or altered access
 - Minor Roads
 - Public RoW (current to be permanently stopped up)
 - Public RoW (Proposed Diversion)
 - District Boundary

Reproduced from Ordnance Survey digital map data © Crown copyright 2016. All rights reserved. Licence number 0100031673. © Crown copyright material is reproduced with the permission of Land Registry under delegated authority from the Controller of HMSO. May contain public sector information licensed under the Open Government Licence v 3.0.



Infrastructure Planning (Applications, Prescribed Forms and Procedural) Regulations 2009 - Regulation 5(2)(k)

REV	DATE	BY	DESCRIPTION	SO	SW

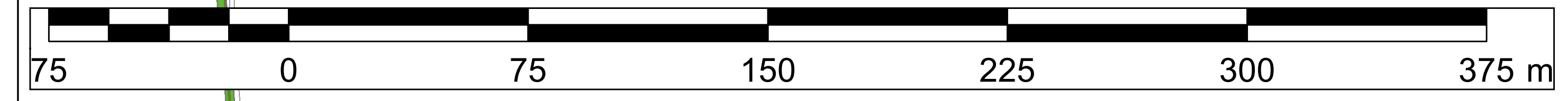
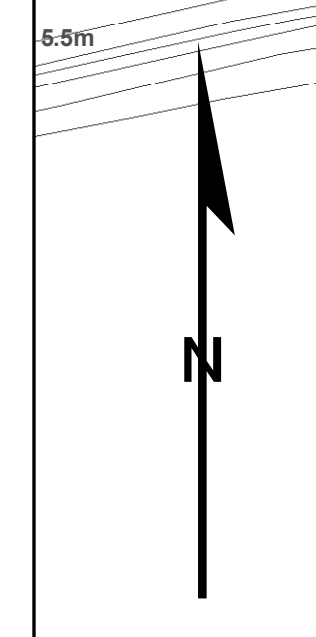
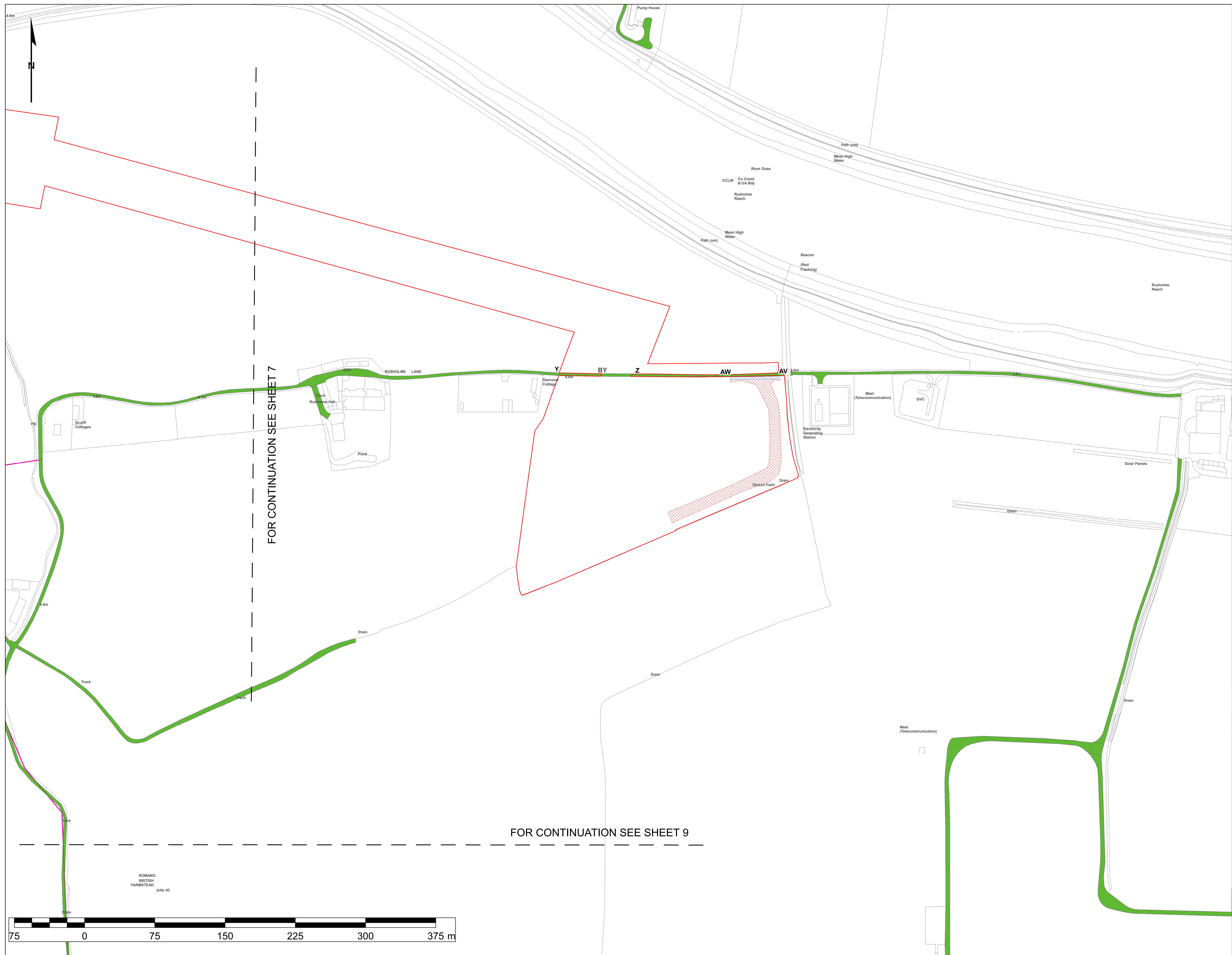
Drawing Status: SUBMISSION FOR APPROVAL

Westbrook Mills, Borough Road, Godalming, GU7 2AZ, UK
T: 44 (0) 1483 528 400, F: 44 (0) 1483 528 888
wsp.com

The Drax Power (Generating Stations) Order

Application Document Reference 2.4
Access & Rights of Way Plans
Sheet 6 of 23

SCALE AT A0	1:1,250	CHECKED	SO	APPROVED	SW
PROJECT NO.	70037047	DESIGNED	TB	DRAWN	SS
DRAWING NO.	70037047-2.4-APRoW-Sheet6	DATE	21/05/2018	REVNO.	01



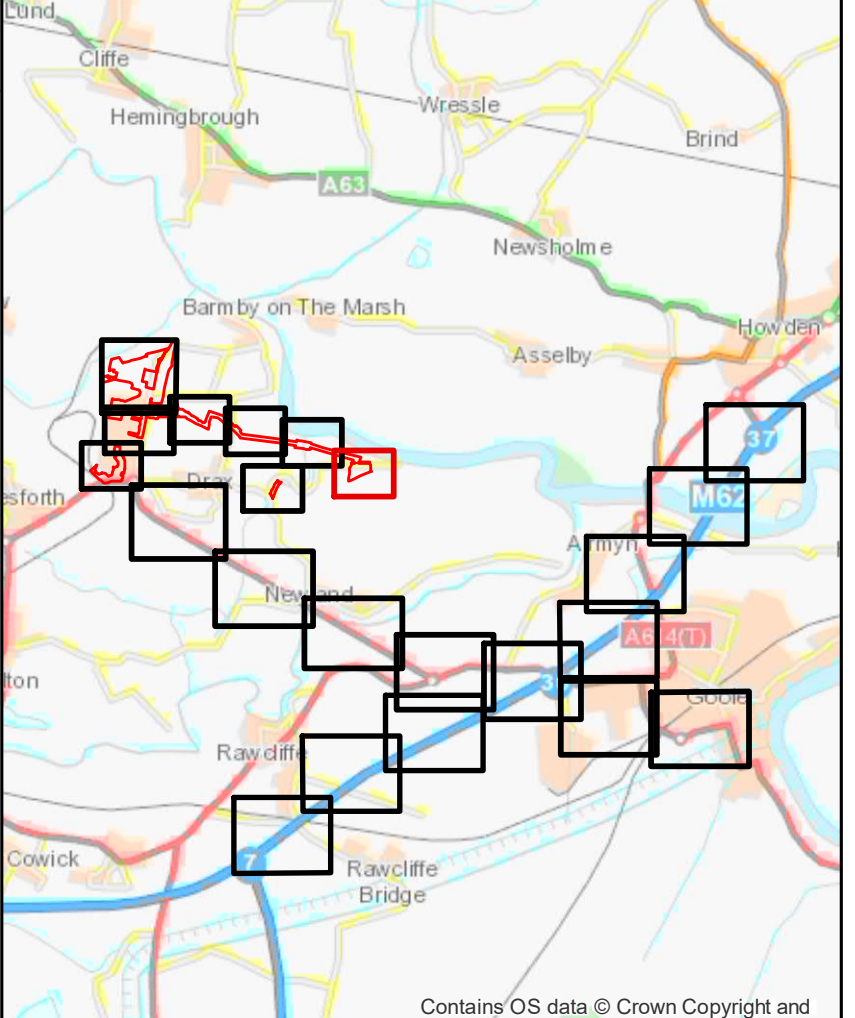
FOR CONTINUATION SEE SHEET 7

FOR CONTINUATION SEE SHEET 9

**The Drax Power (Generating Stations) Order
Access & Rights of Way Plans
Sheet 8**

- Order limits - the area within which the authorised development may be carried out
- Major Roads
- Private Roads (assumed)
- Private maintenance of new or altered access
- Public RoW (current/to be temporarily stopped up)
- Public RoW (current/to remain)
- Public maintenance of new or altered access
- Minor Roads
- Public RoW (current/to be permanently stopped up)
- Public RoW (Proposed Diversion)

Reproduced from Ordnance Survey digital map data © Crown copyright 2016. All rights reserved. Licence number 0100031673. © Crown copyright material is reproduced with the permission of Land Registry under delegated authority from the Controller of HMSO.
May contain public sector information licensed under the Open Government Licence v 3.0.



Infrastructure Planning (Applications: Prescribed Forms and Procedure) Regulations 2009 - Regulation 5(2)(a)

REV	DATE	BY	DESCRIPTION	CHK	APP
001	28/05/2018	SS	The Drax Power (Generating Stations) Order	SO	SW

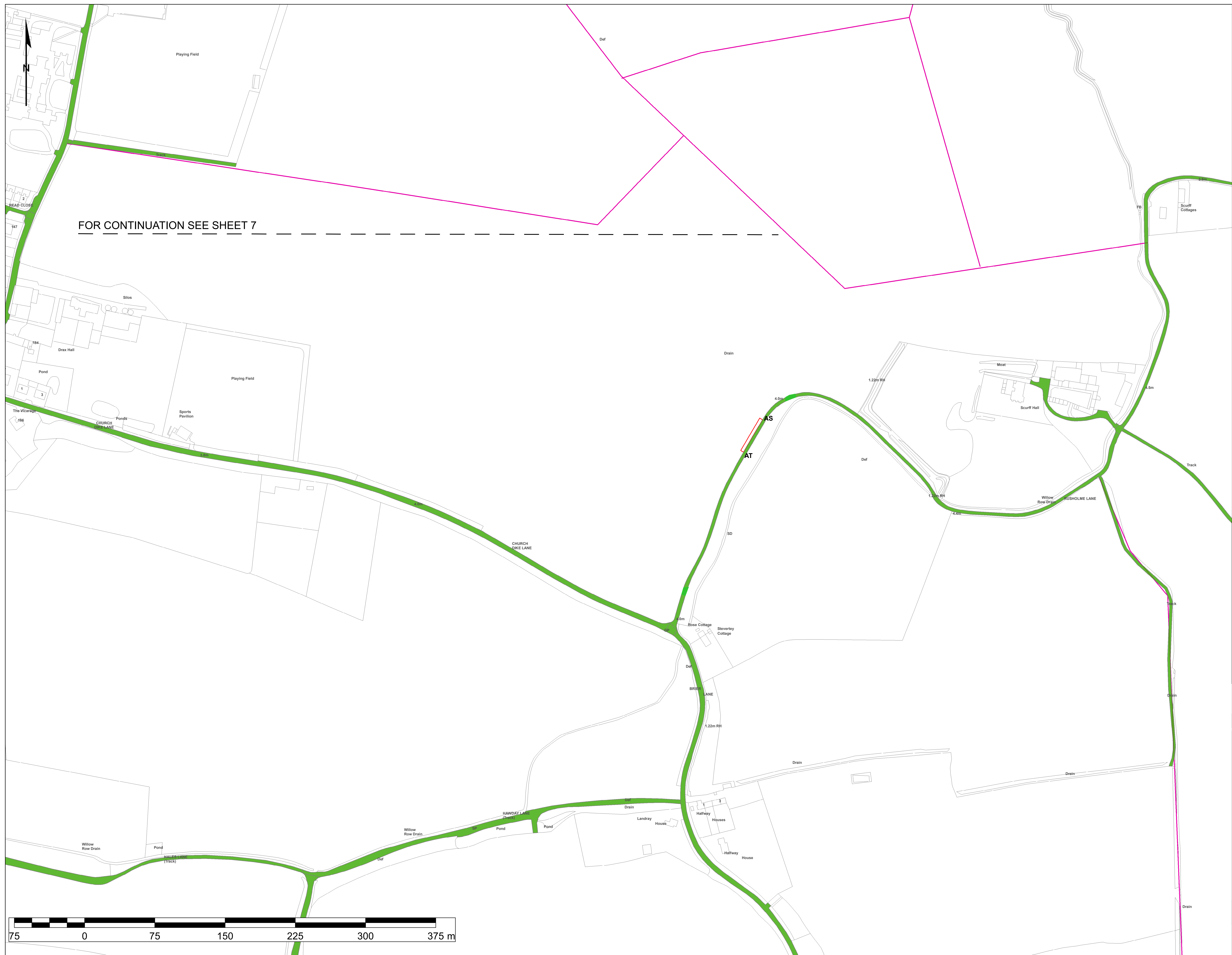
DRAWING STATUS: SUBMISSION FOR APPROVAL

Westbrook Mills, Borough Road, Godalming, GU17 2AZ, UK
T: +44 (0) 1483 528 400, F: +44 (0) 1483 528 989
wsp.com

**The Drax Power
(Generating Stations) Order**

Application Document Reference 2.4
Access & Rights of Way Plans
Sheet 8 of 23

SCALE AS SHOWN	CHECKED	APPROVED
1:1,250	SO	SW
PROJECT NO: 70037047	DESIGNED: TB	DRAWN: SS
DATE: 21/05/2018		
DRAWING NO: 70037047-2.4-APRoW-Sheet8		REV NO: 01

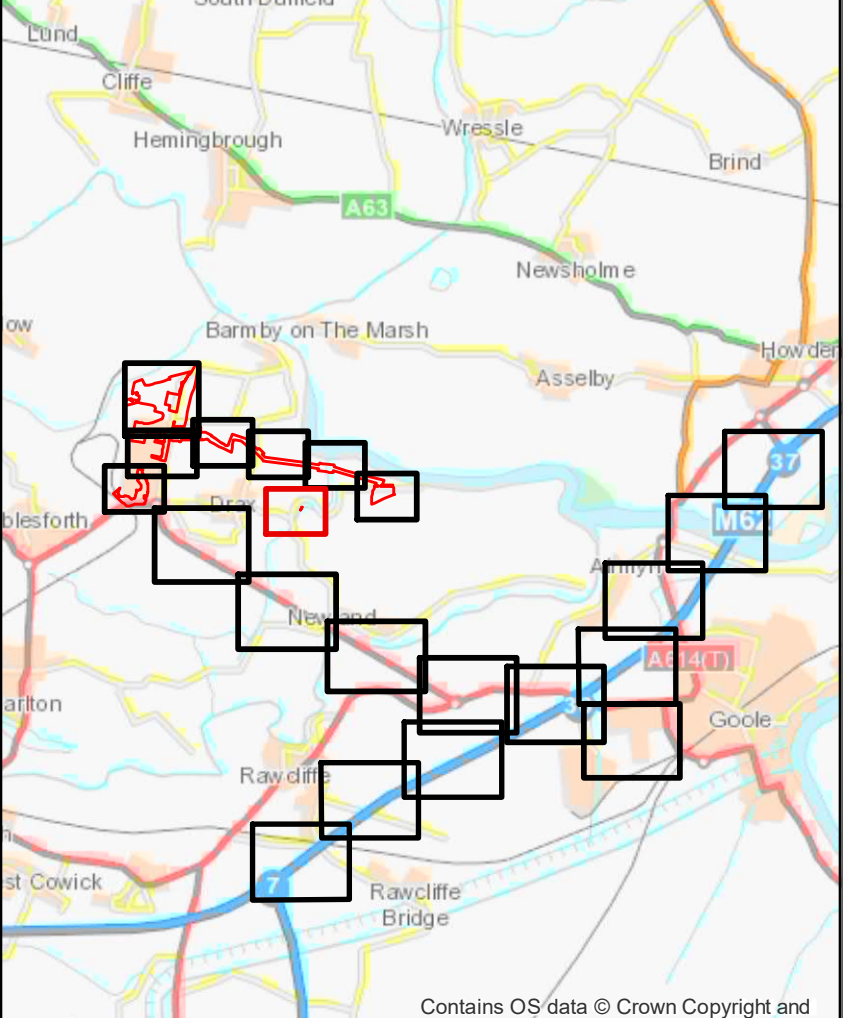


FOR CONTINUATION SEE SHEET 7

**The Drax Power (Generating Stations) Order
Access & Rights of Way Plans
Sheet 9**

- Order limits - the area within which the authorised development may be carried out
- Major Roads
- Private Roads (assumed)
- Private maintenance of new or altered access
- Public RoW (current/to be temporarily stopped up)
- Public RoW (current/to remain)
- Public maintenance of new or altered access
- Minor Roads
- Public RoW (current/to be permanently stopped up)
- Public RoW (Proposed Diversion)

Reproduced from Ordnance Survey digital map data © Crown copyright 2016. All rights reserved. Licence number 0100031673. © Crown copyright material is reproduced with the permission of Land Registry under delegated authority from the Controller of HMSO. May contain public sector information licensed under the Open Government Licence v 3.0.



Contains OS Data © Crown Copyright and database right 2017
Regulation 5(2)(1) - Infrastructure Planning (Applications: Prescribed Forms and Procedure) Regulations 2009 - Regulation 5(2)(k)

REV	DATE	BY	DESCRIPTION	CHK	APP
001	28/05/2018	SS	The Drax Power (Generating Stations) Order	SO	SW

DRAWING STATUS: SUBMISSION FOR APPROVAL



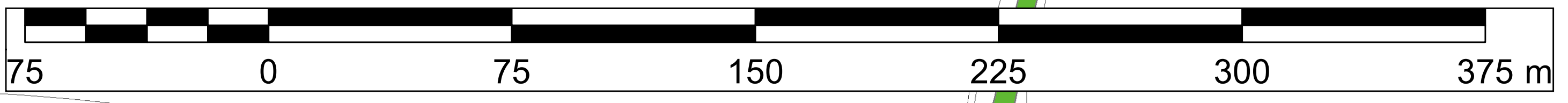
Wetbrook Mills, Borough Road, Godalming, GU17 2AZ, UK
T: +44 (0) 1483 528 400, F: +44 (0) 1483 528 989
wsp.com

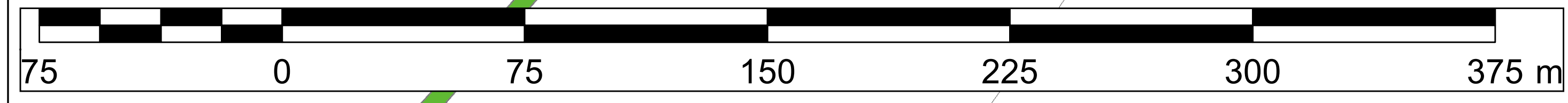


**The Drax Power
(Generating Stations) Order**

Application Document Reference 2.4
Access & Rights of Way Plans
Sheet 9 of 23

SCALE AS SHOWN	CHECKED	DESIGNED	DRAWN	DATE	APPROVED
1:1,250	SO	TB	SS	21/05/2018	SW
PROJECT NO:	70037047	DESIGNED BY:	TB	DRAWN BY:	SS
DRAWING NO:	70037047-2.4-APRoW-Sheet9	REVNO:	01		

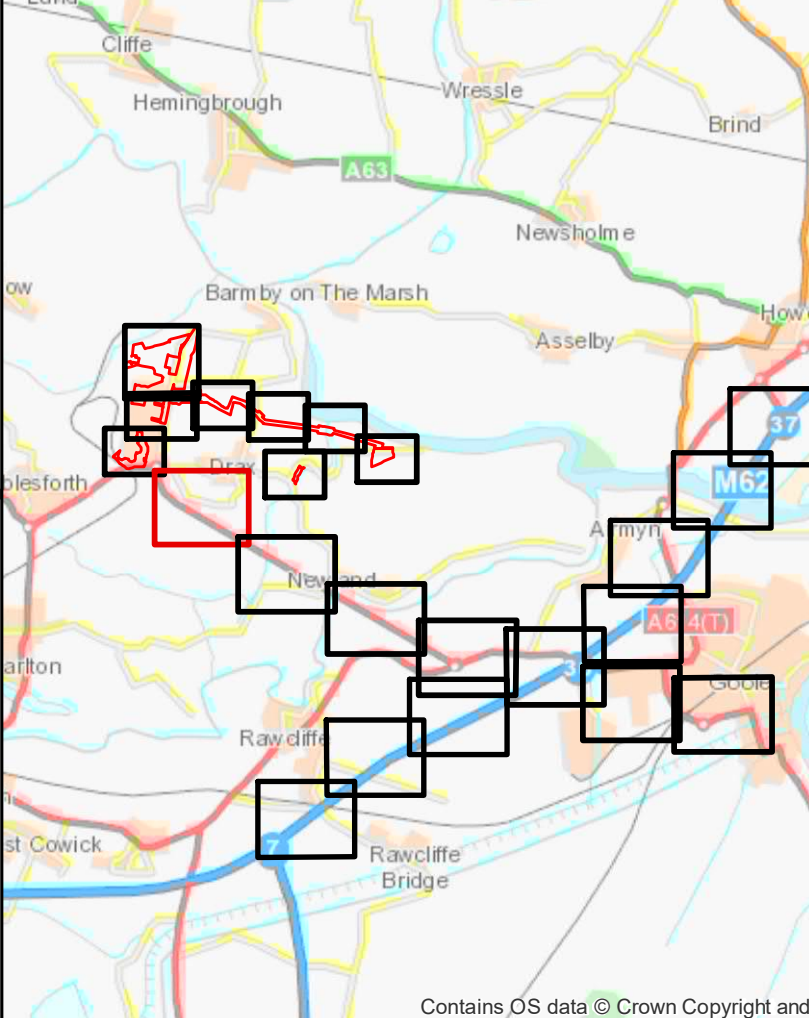




The Drax Power (Generating Stations) Order Access & Rights of Way Plans Sheet 10

- Order limits - the area within which the authorised development may be carried out
- Major Roads
- Private Roads (assumed)
- Private maintenance of new or altered access
- Public RoW (current to be temporarily stopped up)
- Public RoW (current to remain)
- Public maintenance of new or altered access
- Minor Roads
- Public RoW (current to be permanently stopped up)
- Public RoW (Proposed Diversion)

Reproduced from Ordnance Survey digital map data © Crown copyright 2016. All rights reserved. Licence number 0100031673. © Crown copyright material is reproduced with the permission of Land Registry under delegated authority from the Controller of HMSO. May contain public sector information licensed under the Open Government Licence v 3.0.



Contains OS data © Crown Copyright and database right 2017

Infrastructure Planning (Applications: Prescribed Forms and Procedure) Regulations 2009 - Regulation 5(2)(k)

REV	DATE	BY	DESCRIPTION	SO	SW
001	20/05/18	SS	The Drax Power (Generating Stations) Order	SO	SW

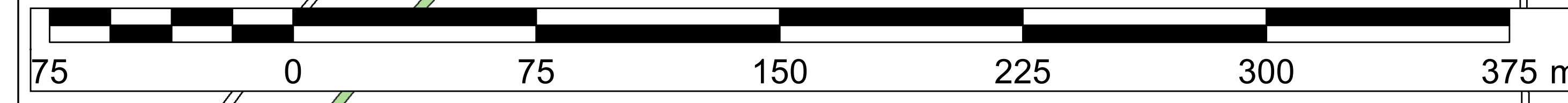
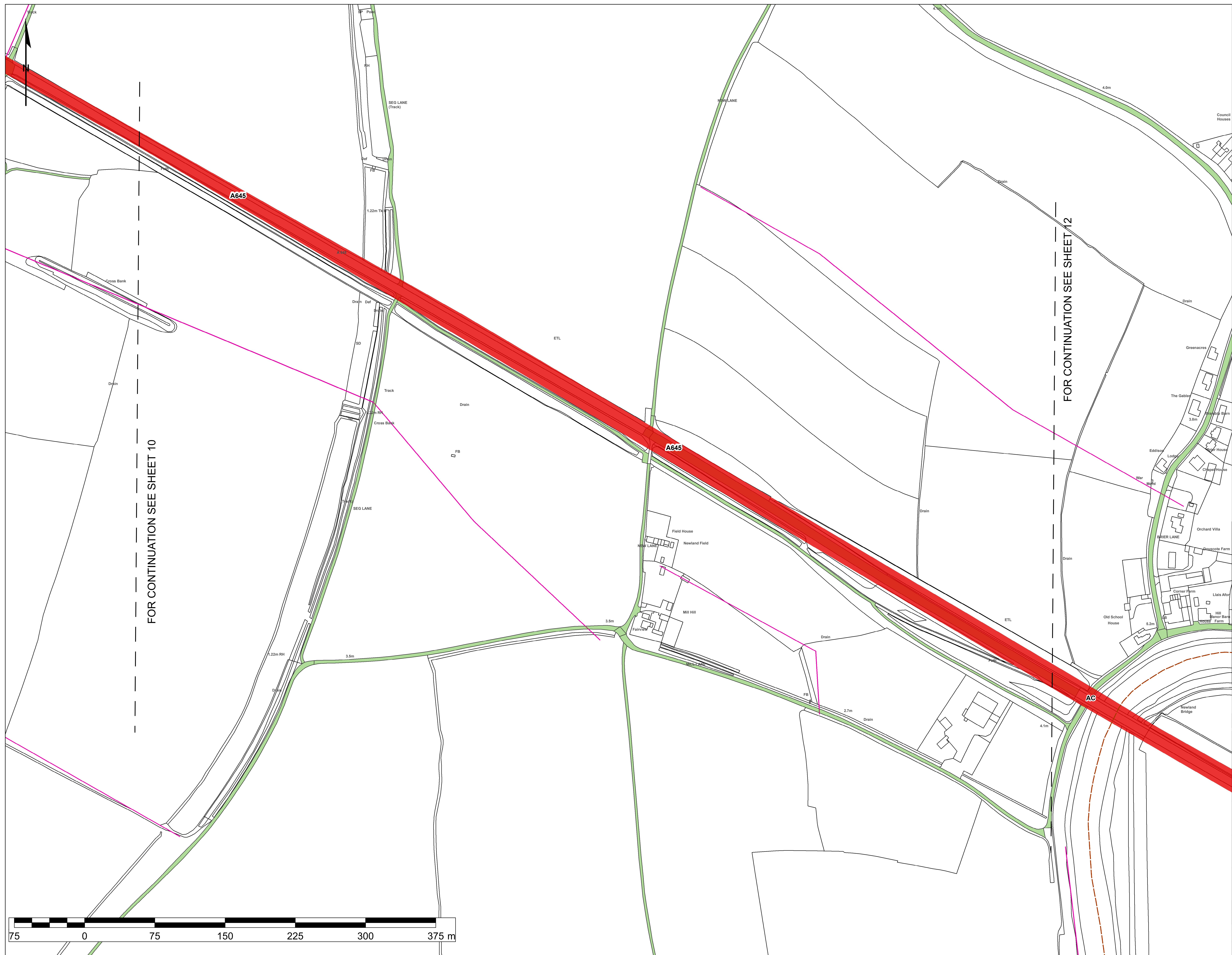
DRAWING STATUS: SUBMISSION FOR APPROVAL

Westbrook Mills, Borough Road, Godalming, GU17 2AZ, UK
T: +44 (0) 1483 528 450, F: +44 (0) 1483 528 989
wsp.com

PROJECT:
The Drax Power (Generating Stations) Order

TITLE:
Application Document Reference 2.4
Access & Rights of Way Plans
Sheet 10 of 23

SCALE AS SHOWN	CHECKED	SO	APPROVED	SW
1:1,250	TB	SS	DATE	21/05/2018
PROJECT NO:	70037047	DRAWN	DATE	21/05/2018
DRAWING NO:	70037047-2.4-APRoW-Sheet10	REVNO:	01	

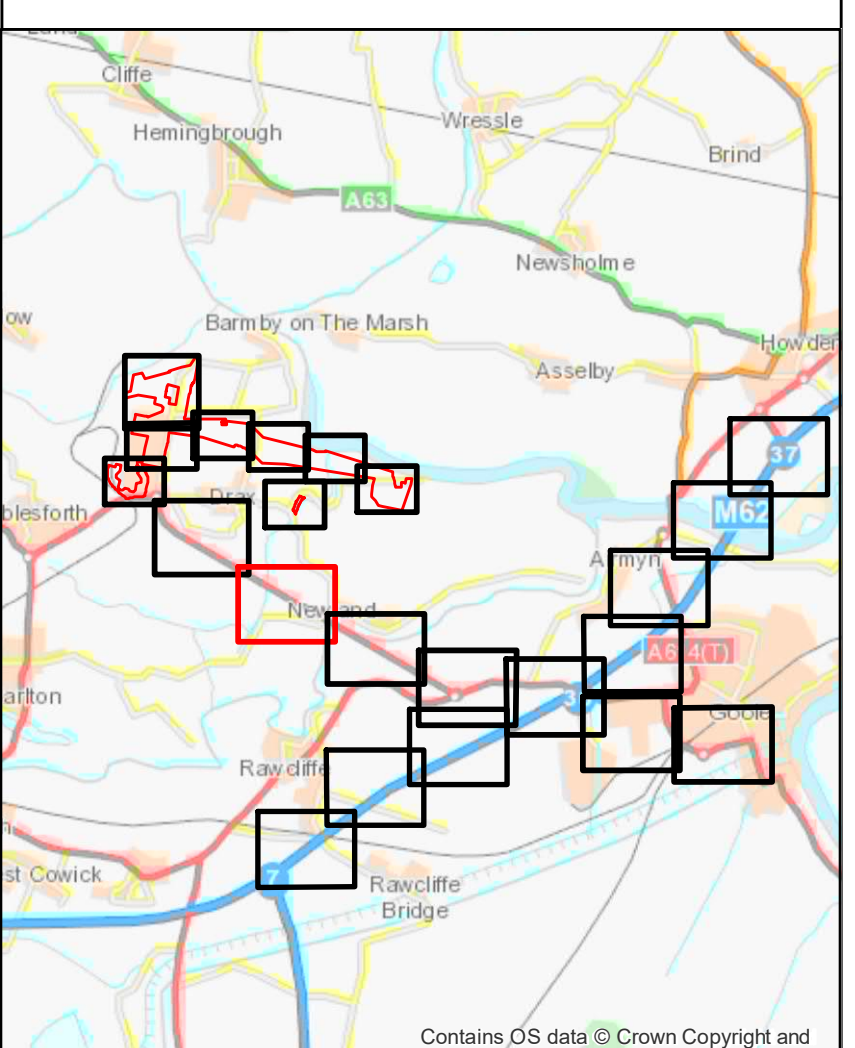


- The Drax Power (Generating Stations) Order Access & Rights of Way Plans Sheet 11**
- Order limits - the area within which the authorised development may be carried out
 - Major Roads
 - Private Roads (assumed)
 - Private maintenance of new or altered access
 - Public RoW (current/to be temporarily stopped up)
 - Public RoW (current/to remain)
 - Public maintenance of new or altered access
 - Minor Roads
 - Public RoW (current/to be permanently stopped up)
 - Public RoW (Proposed Diversion)
 - District Boundary

FOR CONTINUATION SEE SHEET 12

FOR CONTINUATION SEE SHEET 10

Reproduced from Ordnance Survey digital map data © Crown copyright 2016. All rights reserved. Licence number 0100031673. © Crown copyright material is reproduced with the permission of Land Registry under delegated authority from the Controller of HMSO. May contain public sector information licensed under the Open Government Licence v 3.0.



Infrastructure Planning (Applications: Prescribed Forms and Procedure) Regulations 2009 - Regulation 5(2)(a)

REV	DATE	BY	DESCRIPTION	SO	SW
01	21/05/2018	TB	SS	SW	APP

DRAWING STATUS: SUBMISSION FOR APPROVAL

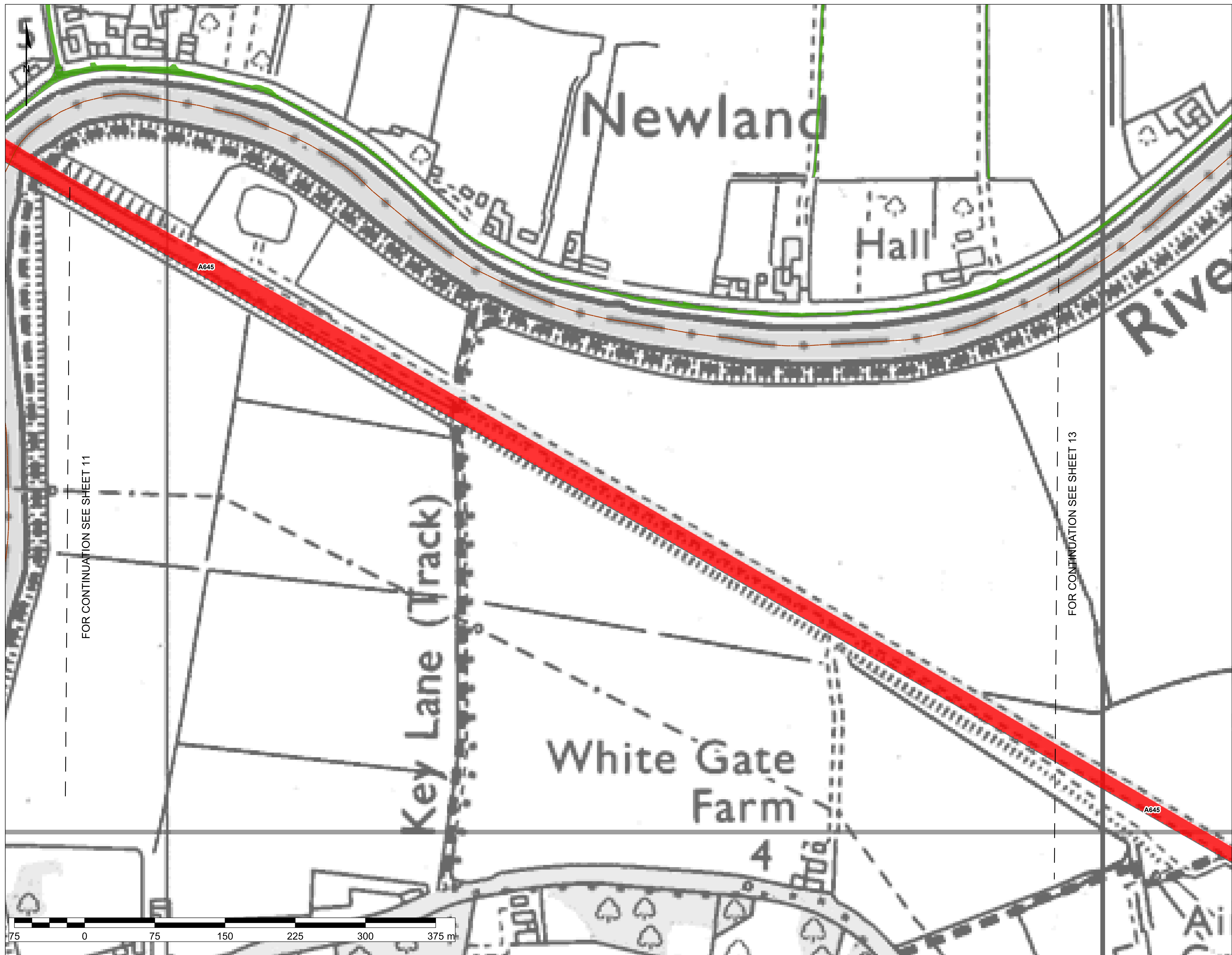
WSP
Wetherby Mills, Borough Road, Godalming, GU11 2AZ, UK
T: +44 (0) 1483 528 400, F: +44 (0) 1483 528 989
wsp.com

drax

PROJECT: The Drax Power (Generating Stations) Order

TITLE: Application Document Reference 2.4 Access & Rights of Way Plans Sheet 11 of 23

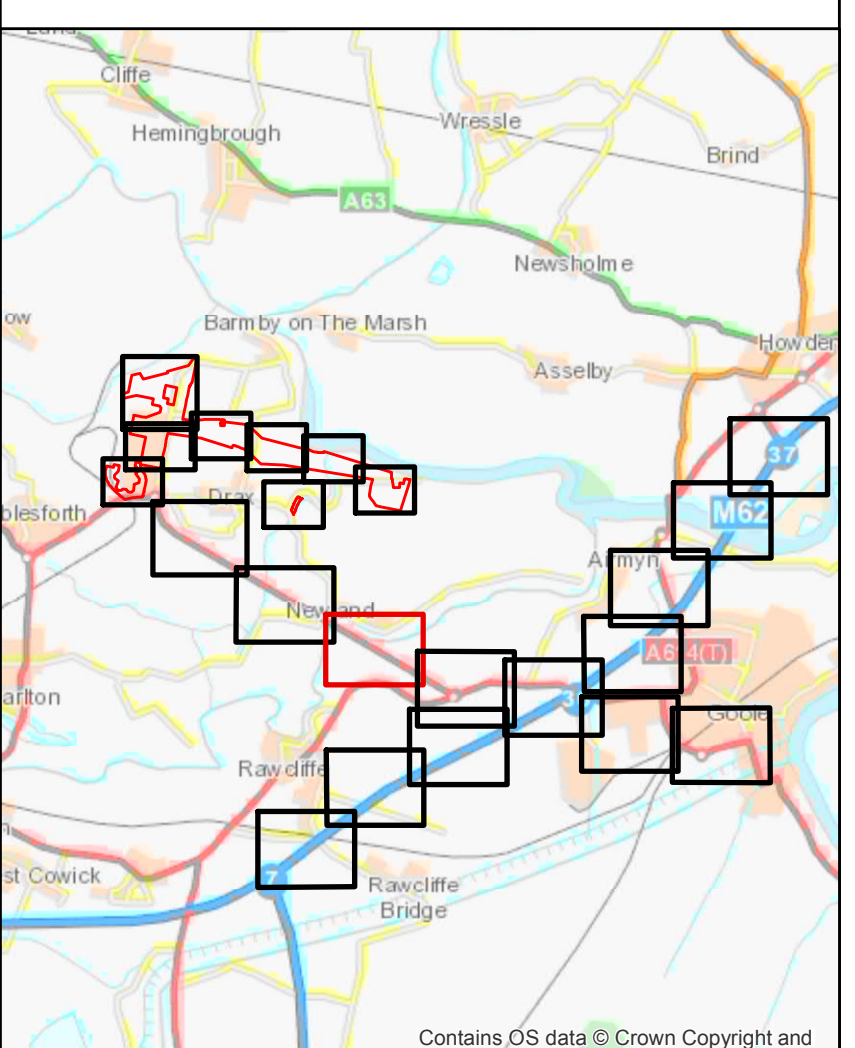
SCALE AS SHOWN	CHECKED	APPROVED
1:1,250	SO	SW
PROJECT NO: 70037047	DESIGNED: TB	DRAWN: SS
DATE: 21/05/2018		
DRAWING NO: 70037047-2.4-APRoW-Sheet11		REV: 01



The Drax Power (Generating Stations) Order Access & Rights of Way Plans Sheet 12

- Order limits - the area within which the authorised development may be carried out
- Major Roads
- Private Roads (assumed)
- Private maintenance of new or altered access
- Public RoW (current to be temporarily stopped up)
- Public RoW (current to remain)
- Public maintenance of new or altered access
- Minor Roads
- Public RoW (current to be permanently stopped up)
- Public RoW (Proposed Diversion)
- District Boundary

Reproduced from Ordnance Survey digital map data © Crown copyright 2016. All rights reserved. Licence number 0100031673. © Crown copyright material is reproduced with the permission of Land Registry under delegated authority from the Controller of HMSO. May contain public sector information licensed under the Open Government Licence v 3.0.



Contains OS data © Crown Copyright and database right 2017

Infrastructure Planning (Applications, Prescribed Forms and Procedure) Regulations 2009 - Regulation 5(2)(a)

Created STATUS: SUBMISSION FOR APPROVAL

wsp

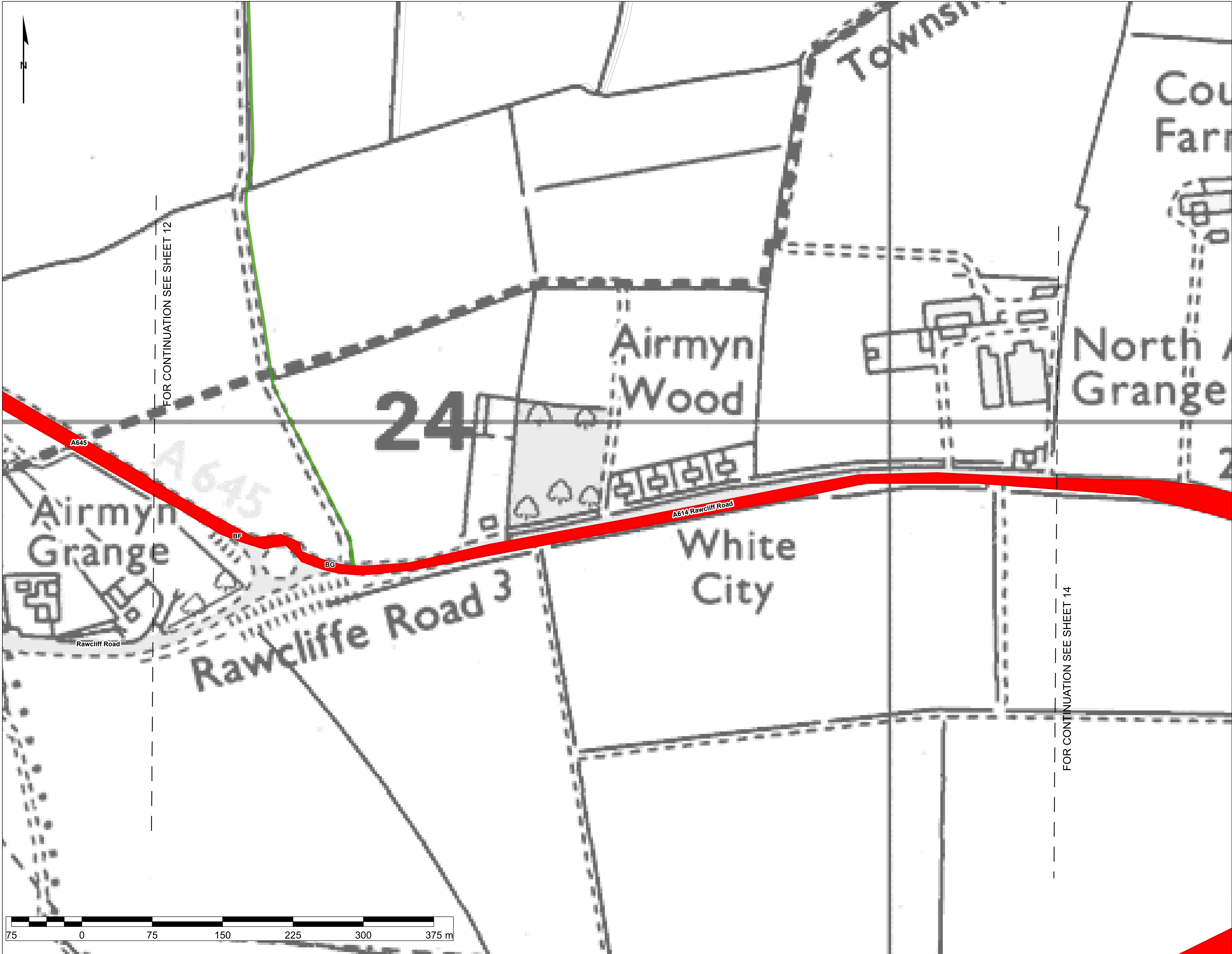
Westbrook Mills, Borough Road, Godalming, GU7 2AZ, UK
T: +44 (0) 1483 528 400, F: +44 (0) 1483 528 888
wsp.com

drax

The Drax Power
(Generating Stations) Order

Application Document Reference 2.4
Access & Rights of Way Plans
Sheet 12 of 23

SCALE AT A0	1:1,250	CHECKED	SO	APPROVED	SW
PROJECT NO.	70037047	DESIGNED	TB	DRAWN	SS
DATE		DATE		DATE	21/05/2018
DRAWING NO.	70037047-2.4-APRoW-Sheet12	REVISION			01



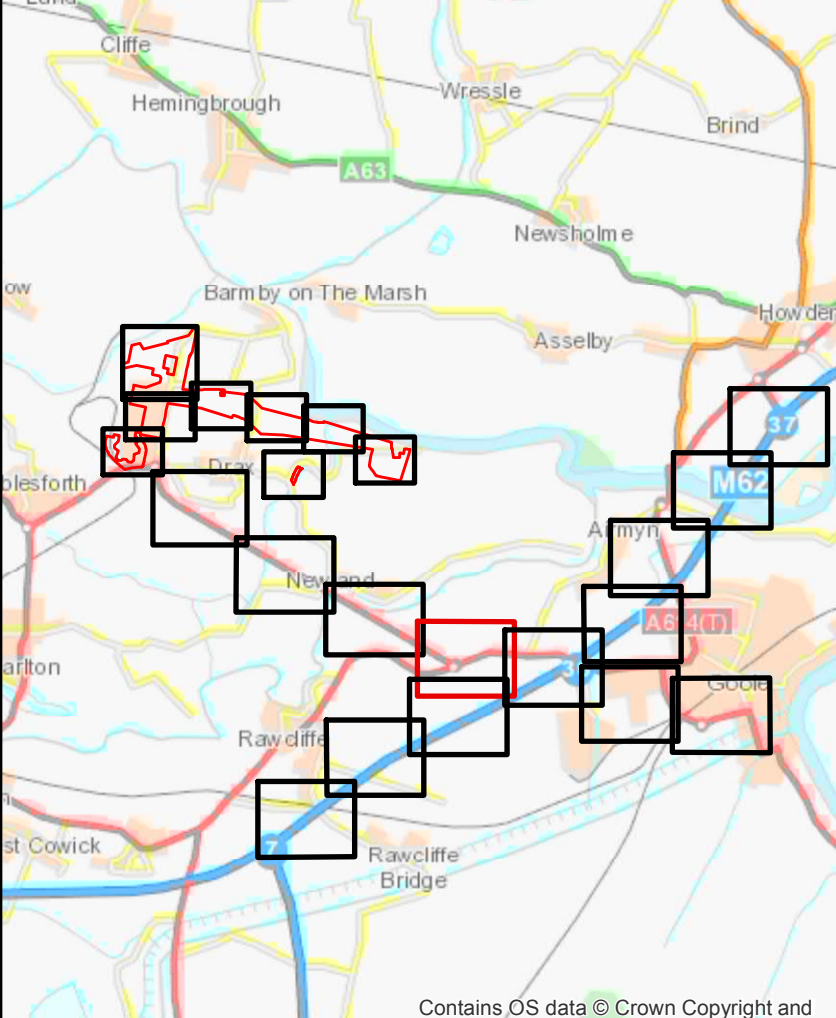
FOR CONTINUATION SEE SHEET 12

FOR CONTINUATION SEE SHEET 14

**The Drax Power (Generating Stations) Order
Access & Rights of Way Plans
Sheet 13**

- Order limits - the area within which the authorised development may be carried out
- Major Roads
- Private Roads (assumed)
- Private maintenance of new or altered access
- Public RoW (current to be temporarily stopped up)
- Public RoW (current to remain)
- Public maintenance of new or altered access
- Minor Roads
- Public RoW (current to be permanently stopped up)
- Public RoW (Proposed Diversion)

Reproduced from Ordnance Survey digital map data © Crown copyright 2016. All rights reserved. Licence number 0100031673. © Crown copyright material is reproduced with the permission of Land Registry under delegated authority from the Controller of HMSO. May contain public sector information licensed under the Open Government Licence v 3.0.



Contains OS data © Crown Copyright and database right 2017

Infrastructure Planning (Applications: Prescribed Forms and Procedure) Regulations 2009 - Regulation 5(2)(k)

REV	DATE	BY	DESCRIPTION	CHK	APP
001	28/05/18	SS	The Drax Power (Generating Stations) Order	SO	SW

Drawn to scale

SUBMISSION FOR APPROVAL

Westbrook Mills, Borough Road, Godalming, GU7 2AZ, UK
T: +44 (0) 1483 528 400, F: +44 (0) 1483 528 888
wsp.com

PROJECT:
The Drax Power
(Generating Stations) Order

TITLE:
Application Document Reference 2.4
Access & Rights of Way Plans
Sheet 13 of 23

SCALE AT A3	CHECKED	SO	APPROVED	SW
1:1,250	TB	SS	DATE	21/05/2018

DRAWING NO: 70037047-2.4-APRoW-Sheet13 **REV NO:** 01

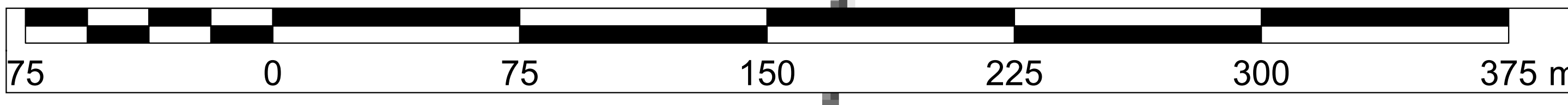


FOR CONTINUATION SEE SHEET 15

FOR CONTINUATION SEE SHEET 13

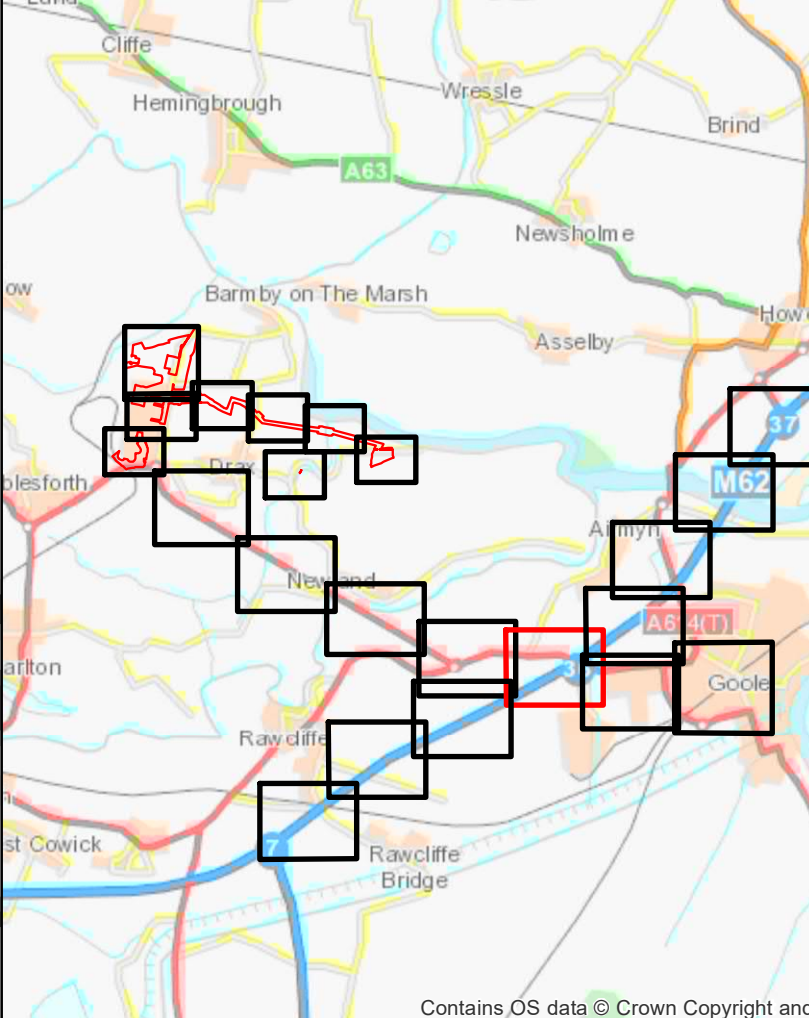
FOR CONTINUATION SEE SHEET 19

FOR CONTINUATION SEE SHEET 22



- The Drax Power (Generating Stations) Order Access & Rights of Way Plans Sheet 14**
- Order limits - the area within which the authorised development may be carried out
 - Major Roads
 - Private Roads (assumed)
 - Private maintenance of new or altered access
 - Public RoW (current to be temporarily stopped up)
 - Public RoW (current to remain)
 - Public maintenance of new or altered access
 - Minor Roads
 - Public RoW (current to be permanently stopped up)
 - Public RoW (Proposed Diversion)

Reproduced from Ordnance Survey digital map data © Crown copyright 2016. All rights reserved. Licence number 0100031673. © Crown copyright material is reproduced with the permission of Land Registry under delegated authority from the Controller of HMSO. May contain public sector information licensed under the Open Government Licence v 3.0.



Infrastructure Planning (Applications) Prescribed Forms and Procedure) Regulations 2009 - Regulation 5(2)(k)

NO.	DATE	BY	DESCRIPTION	SO	SW
000001			The Drax Power (Generating Stations) Order	SO	SW

DRAWING STATUS: SUBMISSION FOR APPROVAL



PROJECT: The Drax Power (Generating Stations) Order

TITLE: Application Document Reference 2.4 Access & Rights of Way Plans Sheet 14 of 23

SCALE	CHECKED	SO	APPROVED	SW
1:1,250				
PROJECT NO.	DESIGNED	DRAWN	DATE	
70037047	TB	SS	21/05/2018	
DRAWING NO.	70037047-2.4-APRoW-Sheet14			REV. NO.
				01



FOR CONTINUATION SEE SHEET 16

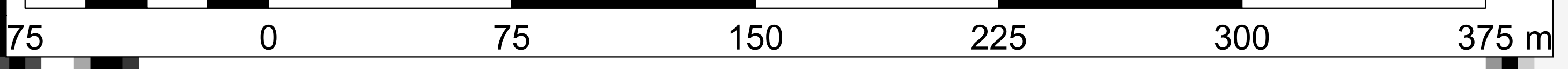
M62

M62











A614

FOR CONTINUATION SEE SHEET 14

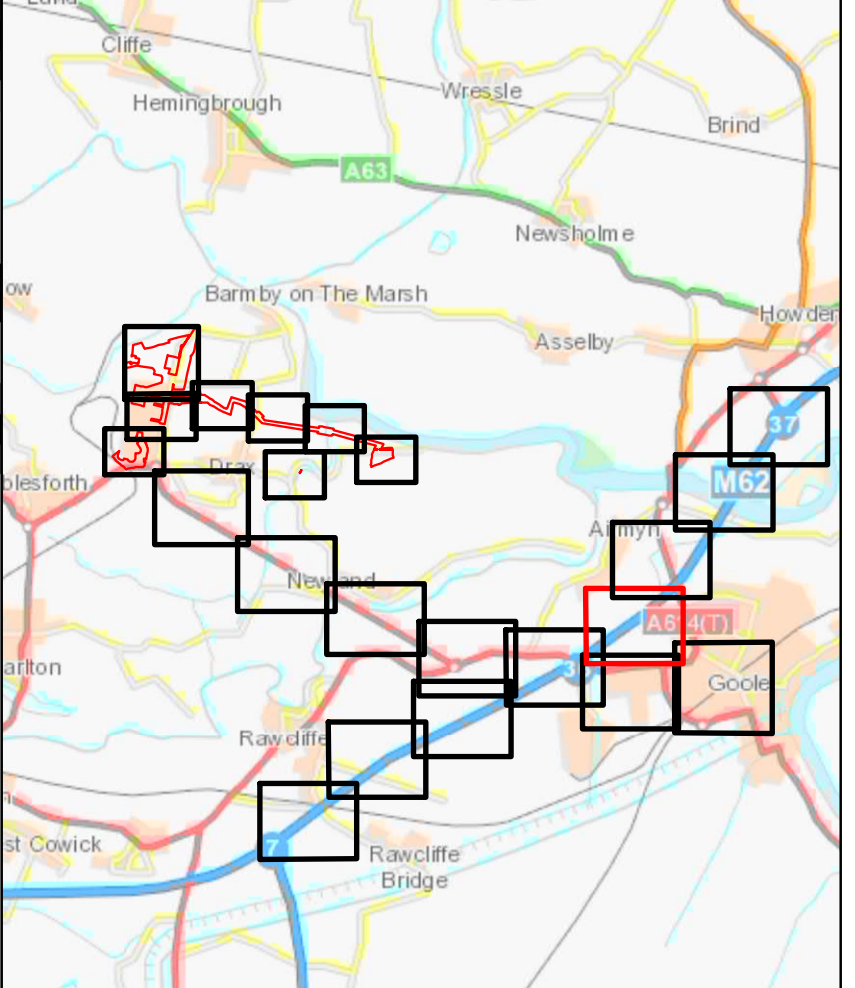
BW



The Drax Power (Generating Stations) Order
Access & Rights of Way Plans
Sheet 15

-  Order limits - the area within which the authorised development may be carried out
-  Major Roads
-  Private Roads (assumed)
-  Private maintenance of new or altered access
-  Public RoW (current/to be temporarily stopped up)
-  Public RoW (current/to remain)
-  Public maintenance of new or altered access
-  Minor Roads
-  Public RoW (current/to be permanently stopped up)
-  Public RoW (Proposed Diversion)

Reproduced from Ordnance Survey digital map data © Crown copyright 2016. All rights reserved. Licence number 0100031673. © Crown copyright material is reproduced with the permission of Land Registry under delegated authority from the Controller of HMSO. May contain public sector information licensed under the Open Government Licence v 3.0.



Contains OS data © Crown Copyright and database right 2017
Infrastructure Planning (Applications: Prescribed Forms and Procedure) Regulations 2009 - Regulation 5(2)(k)

REV	DATE	BY	DESCRIPTION	CHK	APP
001	05/03/18	SS	The Drax Power (Generating Stations) Order	SO	SW

DRAWING STATUS: SUBMISSION FOR APPROVAL



Westbrook Mills, Borough Road, Godalming, GU17 2AZ, UK
T +44 (0) 1483 528 400, F +44 (0) 1483 528 989
wsp.com



The Drax Power
(Generating Stations) Order

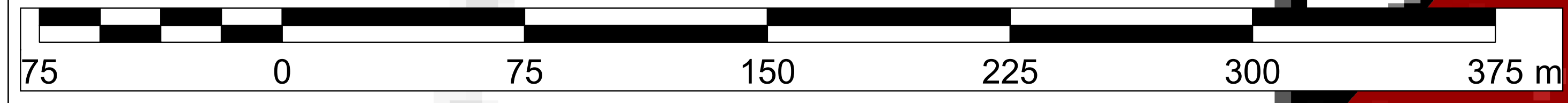
Application Document Reference 2.4
Access & Rights of Way Plans
Sheet 15 of 23

SCALE OF AS	CHECKED	SO	APPROVED	SW
1:1,250				
PROJECT NO	DESIGNED	DRAWN	DATE	
70037047	TB	SS	21/05/2018	
DRAWING NO.	70037047-2.4-APRoW-Sheet15			REV NO.
				01













FOR CONTINUATION SEE SHEET 17

FOR CONTINUATION SEE SHEET 15

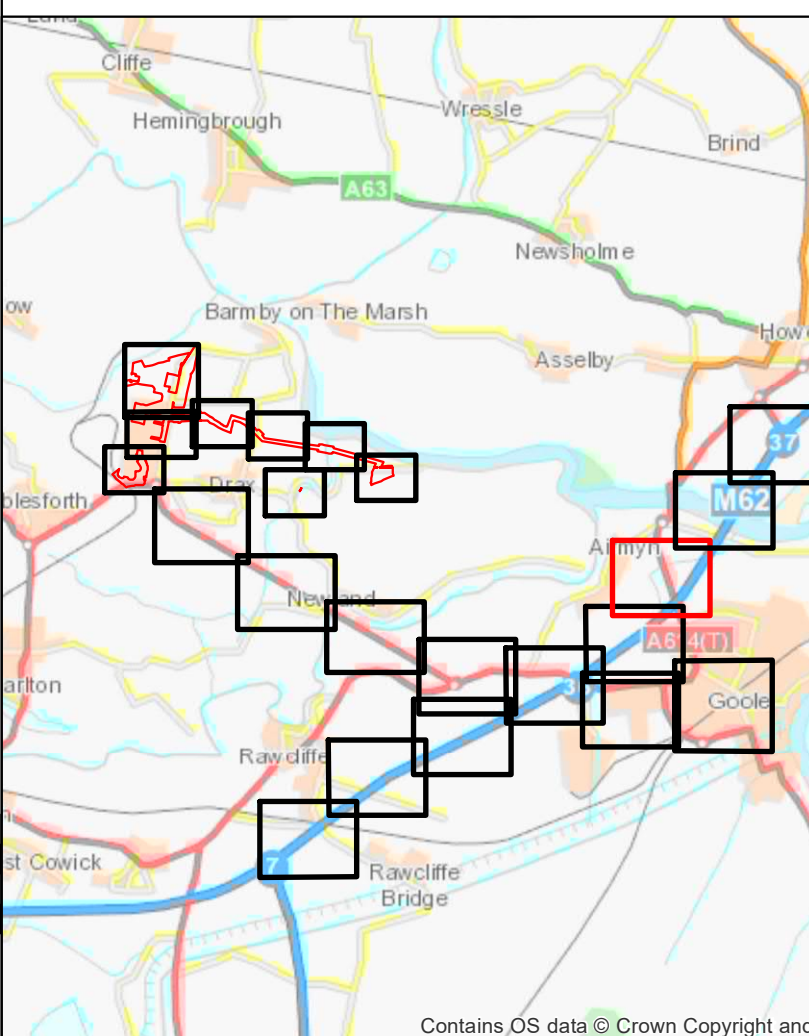


**The Drax Power (Generating Stations) Order
Access & Rights of Way Plans
Sheet 16**

-  Order limits - the area within which the authorised development may be carried out
-  Major Roads
-  Private Roads (assumed)
-  Private maintenance of new or altered access
-  Public RoW (current/fo be temporarily stopped up)
-  Public RoW (current/fo remain)
-  Public maintenance of new or altered access
-  Minor Roads
-  Public RoW (current/fo be permanently stopped up)
-  Public RoW (Proposed Diversion)

A614

Reproduced from Ordnance Survey digital map data © Crown copyright 2016. All rights reserved. Licence number 0100031673. © Crown copyright material is reproduced with the permission of Land Registry under delegated authority from the Controller of HMSO. May contain public sector information licensed under the Open Government Licence v 3.0.



Contains OS data © Crown Copyright and database right 2017
Infrastructure Planning (Applications: Prescribed Forms and Procedure) Regulations 2009 - Regulation 5(2)(k)

REV	DATE	BY	DESCRIPTION	SO	DR
000001		SS	The Drax Power (Generating Stations) Order	SO	DR

DRAWING STATUS: SUBMISSION FOR APPROVAL



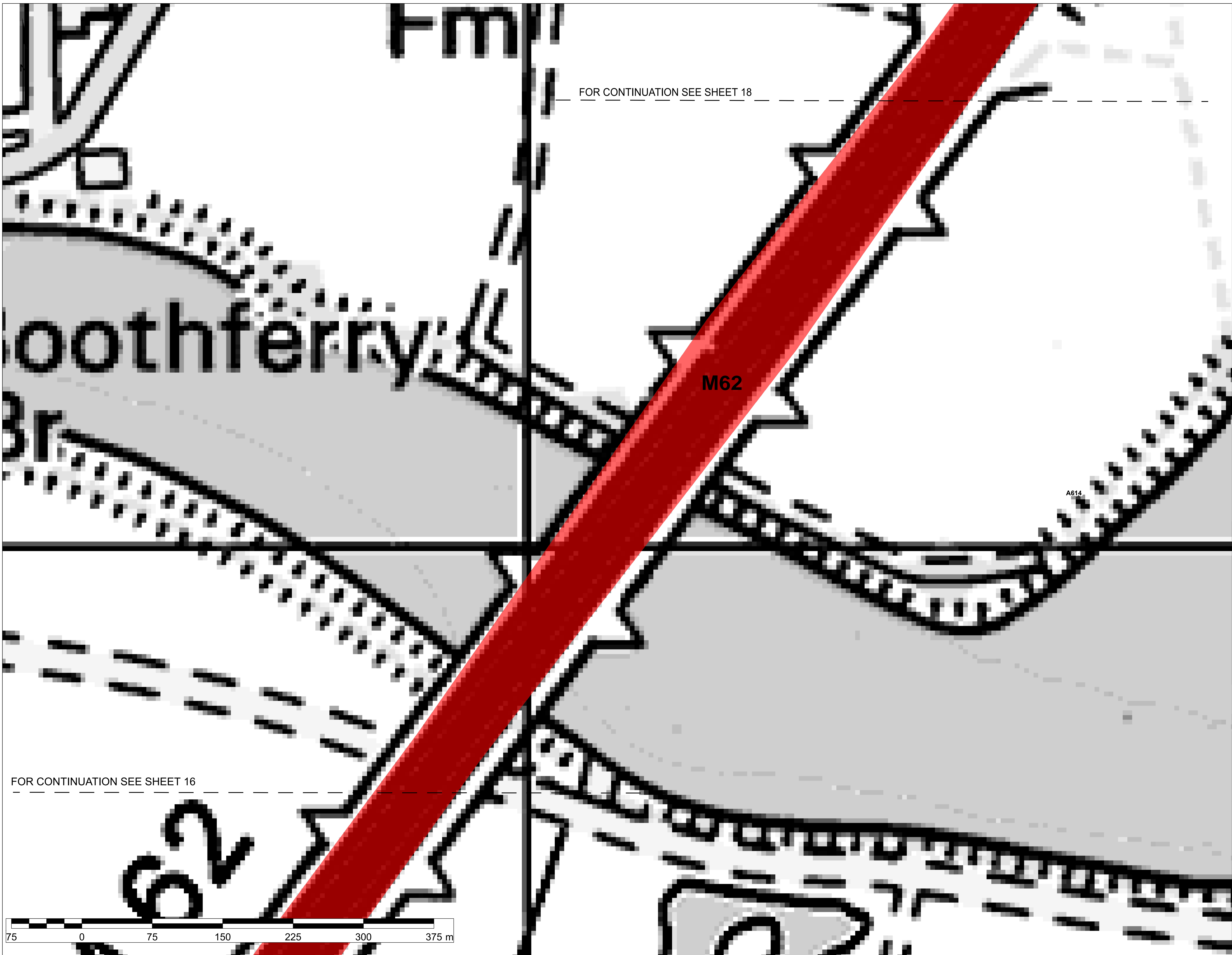
Westbrook Mills, Borough Road, Godalming, GU17 2AZ, UK
T: +44 (0) 1483 528 400, F: +44 (0) 1483 528 989
wsp.com



**The Drax Power
(Generating Stations) Order**

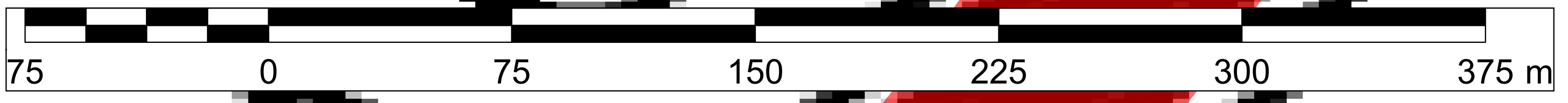
Application Document Reference 2.4
Access & Rights of Way Plans
Sheet 16 of 23

SCALE OF AS	CHECKED	SO	APPROVED	SW
1:1,250		SS		SW
PROJECT NO	DESIGNED	DRAWN	DATE	
70037047	TB	SS	21/05/2018	
DRAWING NO				REV. NO.
70037047-2.4-APRoW-Sheet16				01



FOR CONTINUATION SEE SHEET 18

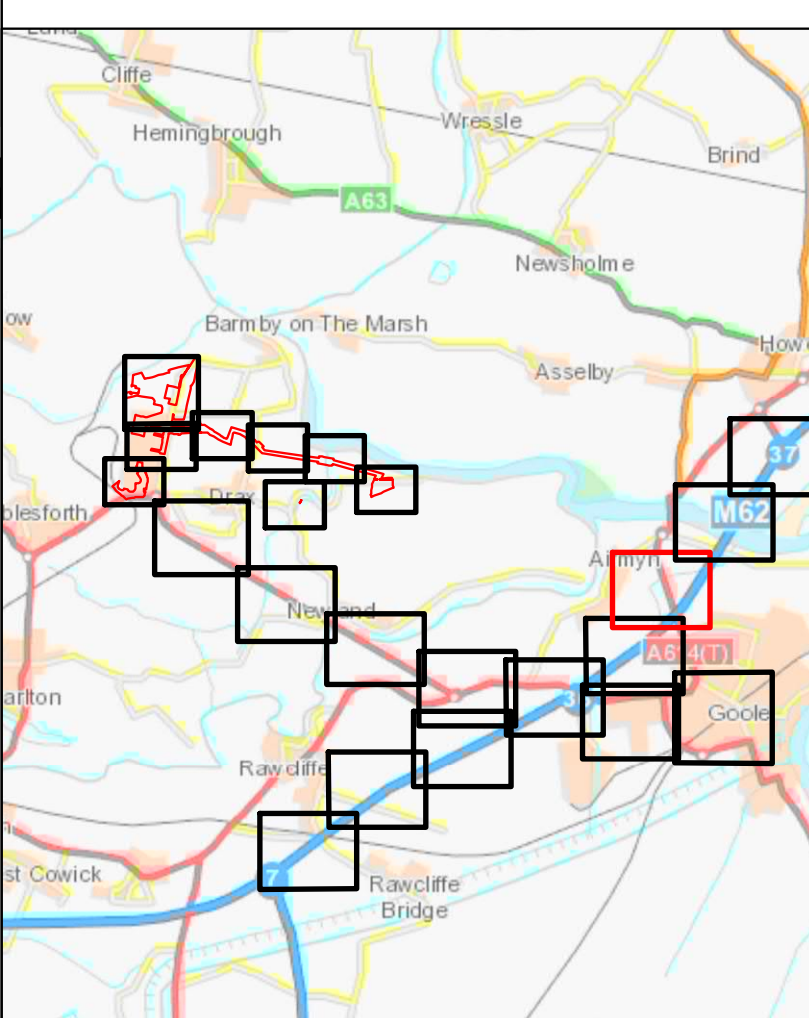
FOR CONTINUATION SEE SHEET 16



The Drax Power (Generating Stations) Order Access & Rights of Way Plans Sheet 17

- Order limits - the area within which the authorised development may be carried out
- Major Roads
- Private Roads (assumed)
- Private maintenance of new or altered access
- Public RoW (current to be temporarily stopped up)
- Public RoW (current to remain)
- Public maintenance of new or altered access
- Minor Roads
- Public RoW (current to be permanently stopped up)
- Public RoW (Proposed Diversion)

Reproduced from Ordnance Survey digital map data © Crown copyright 2016. All rights reserved. Licence number 0100031673. © Crown copyright material is reproduced with the permission of Land Registry under delegated authority from the Controller of HMSO. May contain public sector information licensed under the Open Government Licence v 3.0.



Contains OS data © Crown Copyright and database right 2017
Infrastructure Planning (Applications: Prescribed Forms and Procedure) Regulations 2009 - Regulation 5(2)(k)

NO.	DATE	BY	DESCRIPTION	SO	DR
000001	21/05/2018	SS	The Drax Power (Generating Stations) Order	SO	DR

DRAWING STATUS: SUBMISSION FOR APPROVAL



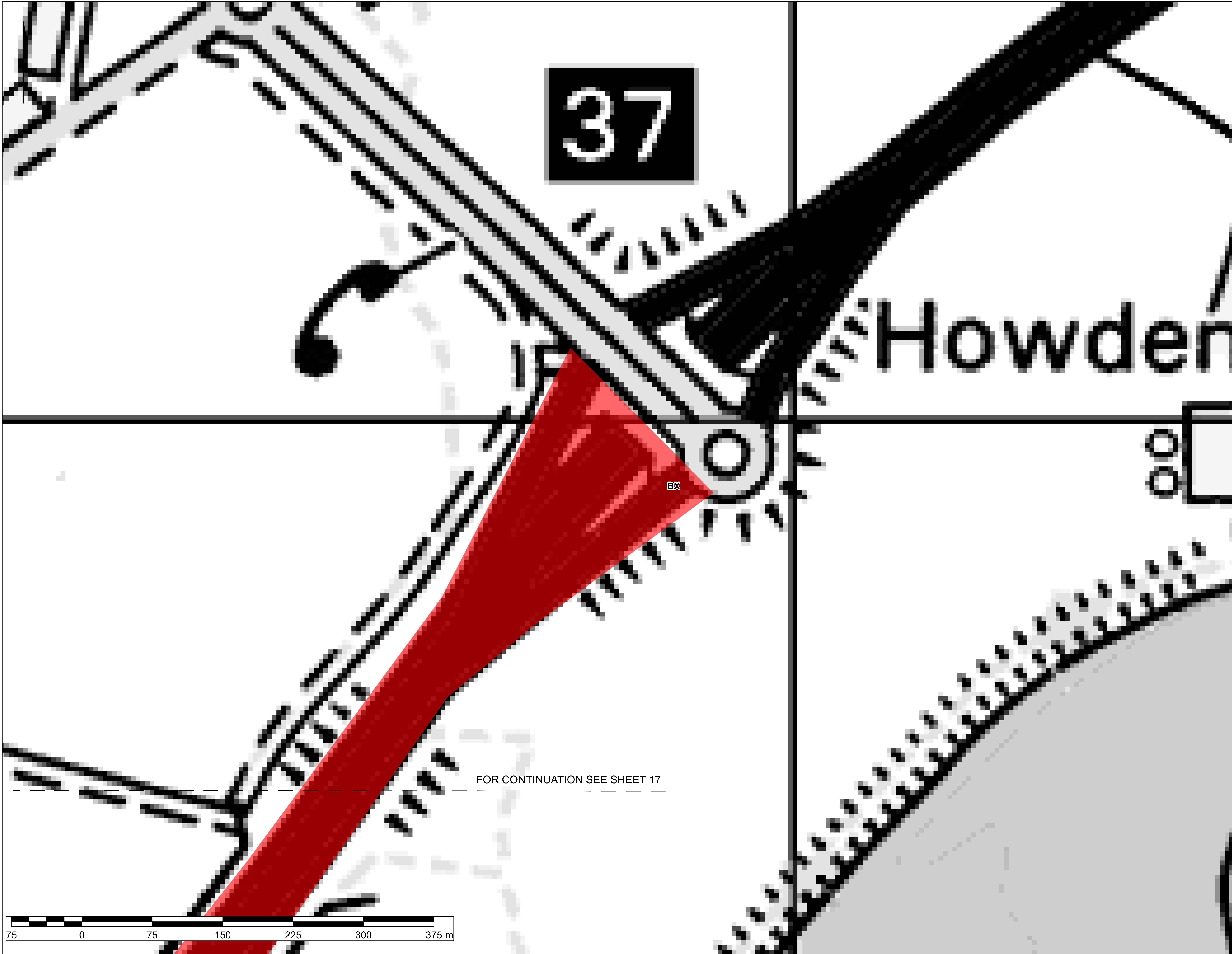
Westbrook Mills, Borough Road, Godalming, GU17 2AZ, UK
T: +44 (0) 1483 528 400, F: +44 (0) 1483 528 989
wsp.com



The Drax Power (Generating Stations) Order

Application Document Reference 2.4
Access & Rights of Way Plans
Sheet 17 of 23

SCALE OF PLAN	CHECKED	SO	APPROVED
1:1,250	TB	SS	SW
PROJECT NO.	DESIGNED	DRAWN	DATE
70037047	TB	SS	21/05/2018
DRAWING NO.	70037047-2.4-APRoW-Sheet17		REV. NO.
			01

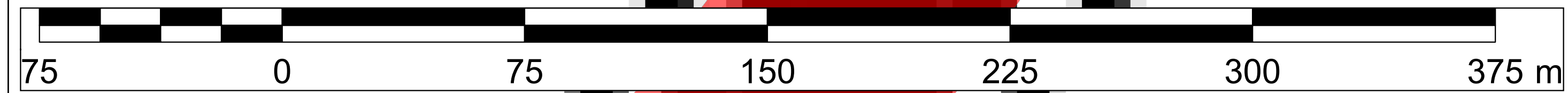


37

Howden

BX

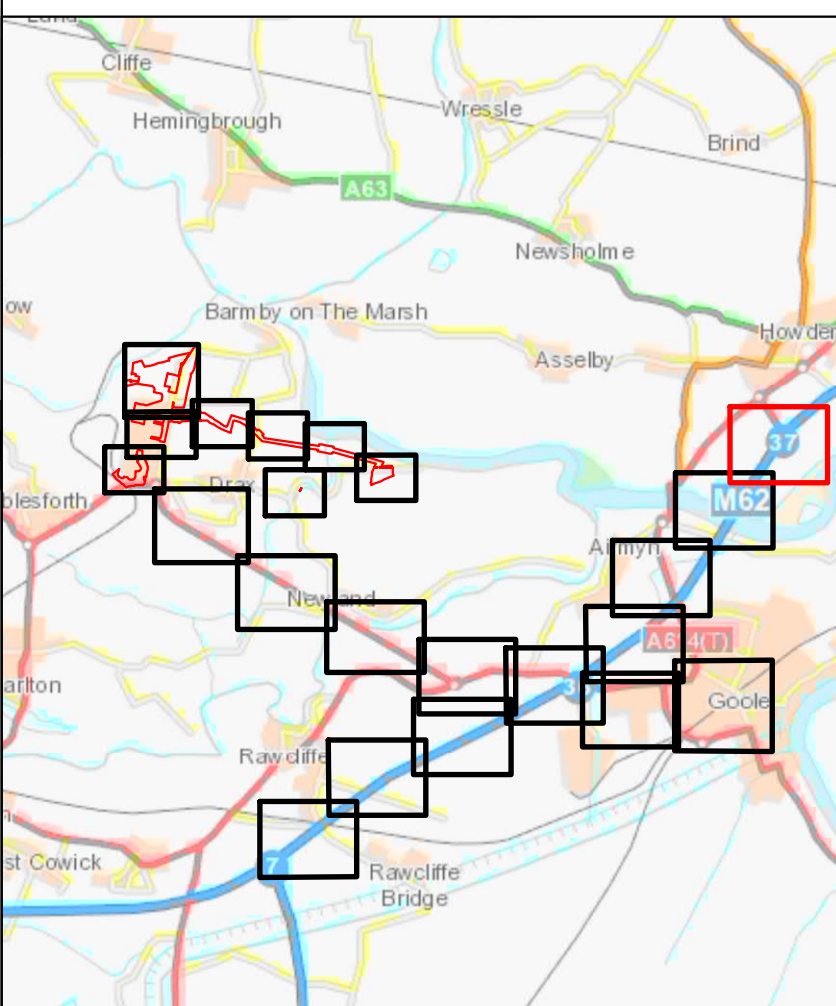
FOR CONTINUATION SEE SHEET 17



The Drax Power (Generating Stations) Order Access & Rights of Way Plans Sheet 18

- Order limits - the area within which the authorised development may be carried out
- Major Roads
- Private Roads (assumed)
- Private maintenance of new or altered access
- Public RoW (current to be temporarily stopped up)
- Public RoW (current to remain)
- Public maintenance of new or altered access
- Minor Roads
- Public RoW (current to be permanently stopped up)
- Public RoW (Proposed Diversion)

Reproduced from Ordnance Survey digital map data © Crown copyright 2016. All rights reserved. Licence number 0100031673. © Crown copyright material is reproduced with the permission of Land Registry under delegated authority from the Controller of HMSO. May contain public sector information licensed under the Open Government Licence v 3.0.



Infrastructure Planning (Applications: Prescribed Forms and Procedure) Regulations 2009 - Regulation 5(2)(k)

REV	DATE	BY	DESCRIPTION	CHK	APP
001	05/03/18	SS	The Drax Power (Generating Stations) Order	SO	SW

DRAWING STATUS: SUBMISSION FOR APPROVAL

Westbrook Mills, Borough Road, Godalming, GU17 2AZ, UK
T: +44 (0) 1483 528 400, F: +44 (0) 1483 528 989
wsp.com

PROJECT:
The Drax Power (Generating Stations) Order

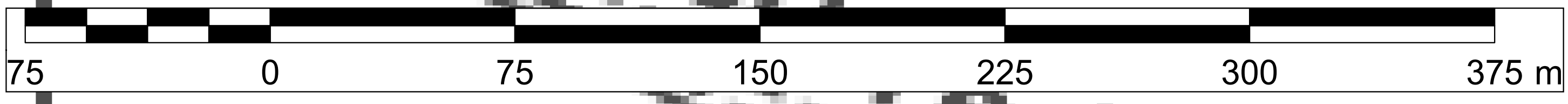
TITLE:
Application Document Reference 2.4
Access & Rights of Way Plans
Sheet 18 of 23

SCALE AS SHOWN	CHECKED	SO	APPROVED	SW
1:1,250	DESIGNED	TB	DRAWN	DATE
PROJECT NO.	70037047	SS	DATE	21/05/2018
DRAWING NO.	70037047-2.4-APRoW-Sheet18			REV. NO.
				01



FOR CONTINUATION SEE SHEET 14

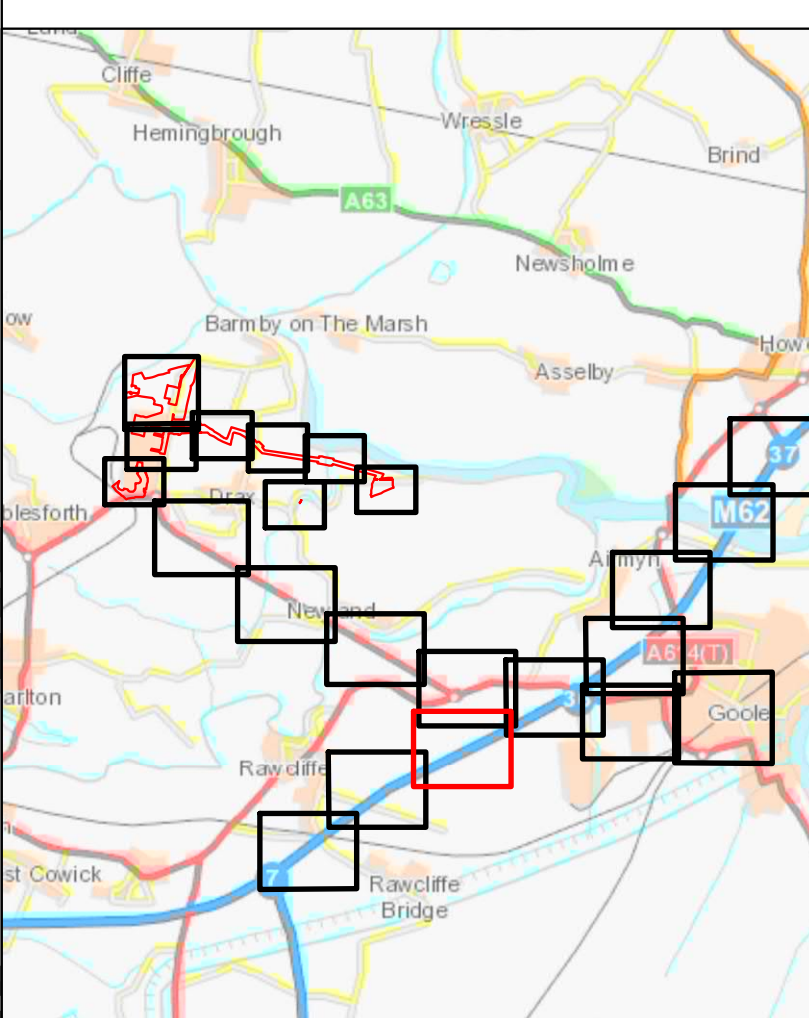
FOR CONTINUATION SEE SHEET 20



**The Drax Power (Generating Stations) Order
Access & Rights of Way Plans
Sheet 19**

- Order limits - the area within which the authorised development may be carried out
- Major Roads
- Private Roads (assumed)
- Private maintenance of new or altered access
- Public RoW (current to be temporarily stopped up)
- Public RoW (current to remain)
- Public maintenance of new or altered access
- Minor Roads
- Public RoW (current to be permanently stopped up)
- Public RoW (Proposed Diversion)

Reproduced from Ordnance Survey digital map data © Crown copyright 2016. All rights reserved. Licence number 0100031673. © Crown copyright material is reproduced with the permission of Land Registry under delegated authority from the Controller of HMSO. May contain public sector information licensed under the Open Government Licence v 3.0.



Infrastructure Planning (Applications: Prescribed Forms and Procedure) Regulations 2009 - Regulation 5(2)(k)

REV	DATE	BY	DESCRIPTION	CHK	APP
001	05/05/2018	SS	The Drax Power (Generating Stations) Order	SO	SW

DRAWING STATUS: SUBMISSION FOR APPROVAL

Westbrook Mills, Borough Road, Godalming, GU17 2AZ, UK
T: +44 (0) 1483 528 400, F: +44 (0) 1483 528 989
wsp.com

**The Drax Power
(Generating Stations) Order**

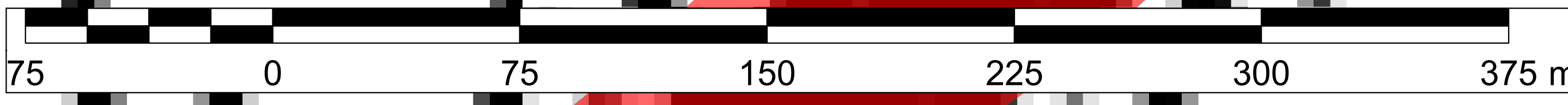
Application Document Reference 2.4
Access & Rights of Way Plans
Sheet 19 of 23

SCALE OF AS	CHECKED	SO	APPROVED	SW
1:1,250	DESIGNED	DRAMA	DATE	21/05/2018
PROJECT NO	70037047	TB	SS	DATE
DRAWING NO	70037047-2.4-APRoW-Sheet19			REV NO
				01



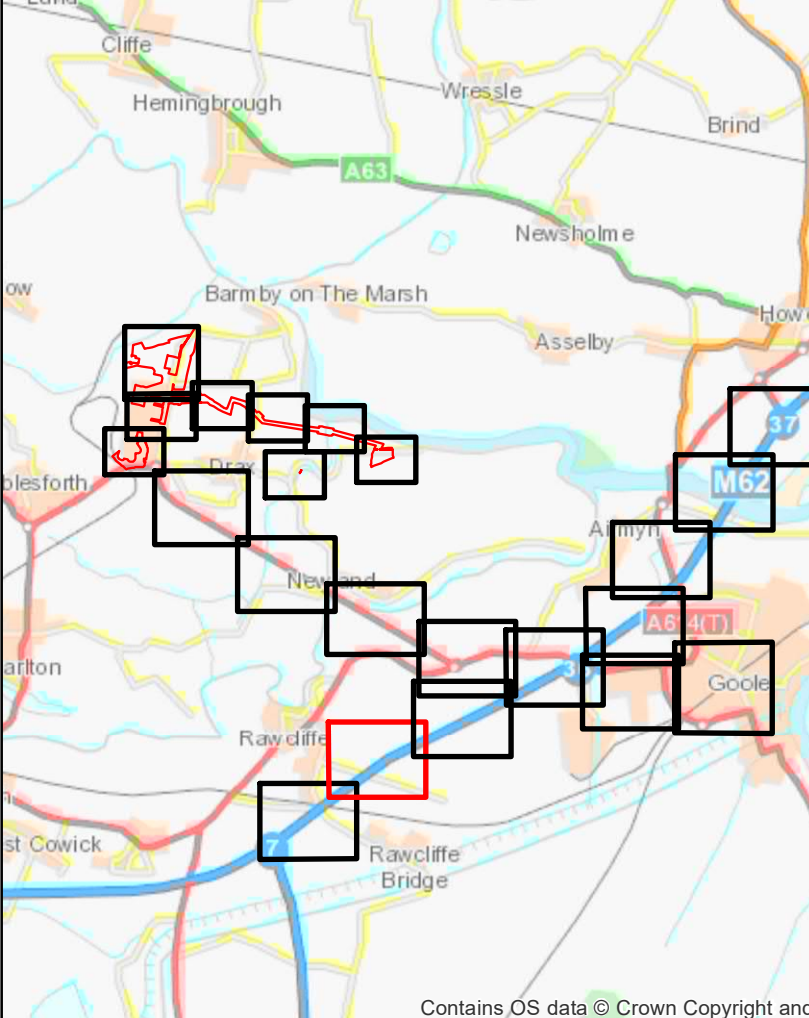
FOR CONTINUATION SEE SHEET 19

FOR CONTINUATION SEE SHEET 21



- The Drax Power (Generating Stations) Order Access & Rights of Way Plans Sheet 20**
-  Order limits - the area within which the authorised development may be carried out
 -  Major Roads
 -  Private Roads (assumed)
 -  Private maintenance of new or altered access
 -  Public RoW (current/to be temporarily stopped up)
 -  Public RoW (current/to remain)
 -  Public maintenance of new or altered access
 -  Minor Roads
 -  Public RoW (current/to be permanently stopped up)
 -  Public RoW (Proposed Diversion)

Reproduced from Ordnance Survey digital map data © Crown copyright 2016. All rights reserved. Licence number 0100031673. © Crown copyright material is reproduced with the permission of Land Registry under delegated authority from the Controller of HMSO. May contain public sector information licensed under the Open Government Licence v 3.0.



Infrastructure Planning (Applications Prescribed Forms and Procedure) Regulations 2009 - Regulation 5(2)(k)

REV	DATE	BY	DESCRIPTION	SO	DR
000001		SS	The Drax Power (Generating Stations) Order	SO	DR

DRAWING STATUS: SUBMISSION FOR APPROVAL



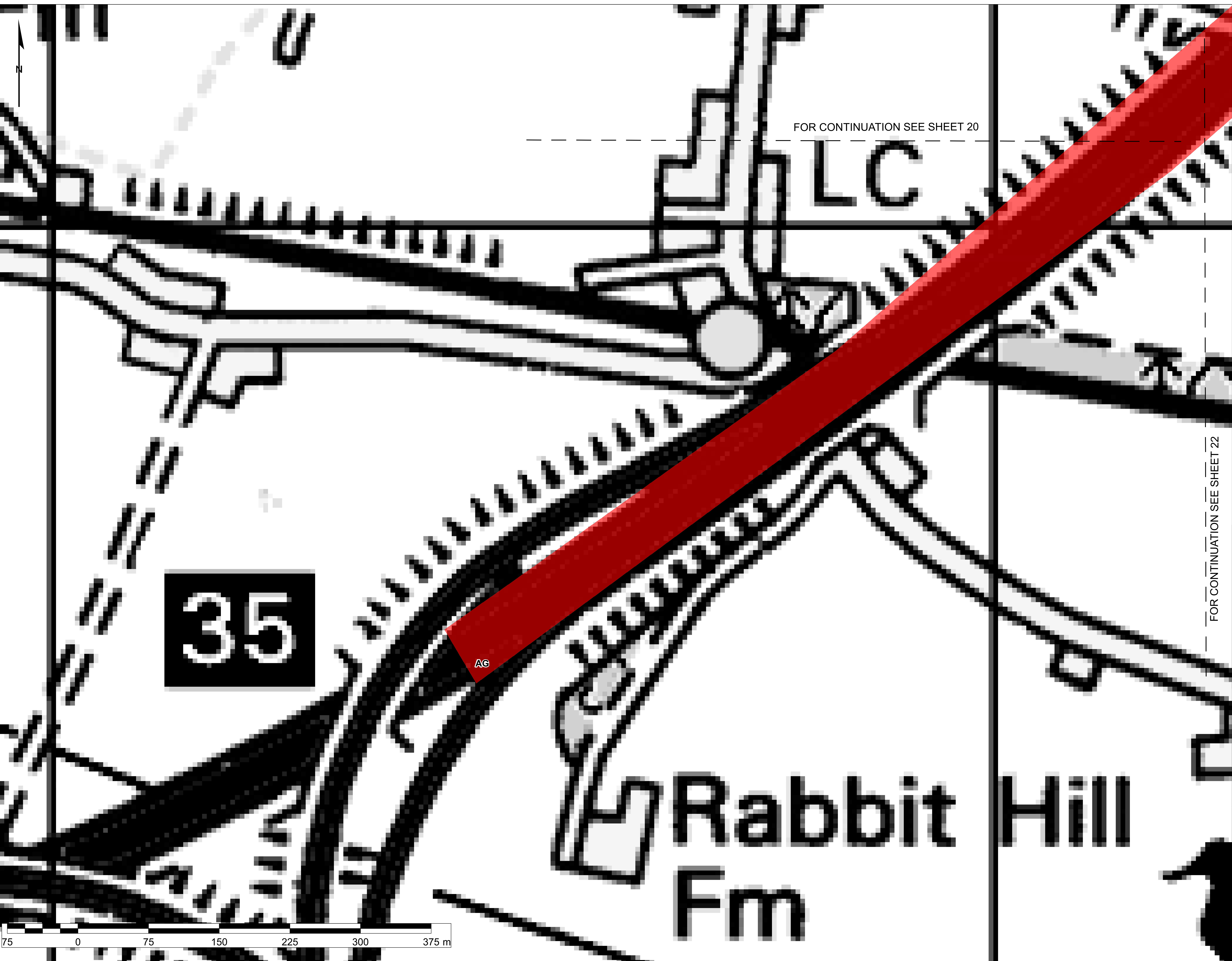
Westbrook Mills, Borough Road, Godalming, GU17 2AZ, UK
T +44 (0) 1483 528 400, F +44 (0) 1483 528 989
wsp.com



PROJECT:
The Drax Power (Generating Stations) Order











TITLE:
Application Document Reference 2.4
Access & Rights of Way Plans
Sheet 20 of 23

SCALE OF AS	DRAWN	SO	APPROVED	SW
1:1,250	70037047	SS	21/05/2018	
PROJECT NO	DESIGNED	DRAWN	DATE	
70037047	TB	SS	21/05/2018	
DRAWING NO	70037047-2.4-APRoW-Sheet20			REV. NO.
				01



FOR CONTINUATION SEE SHEET 20

The Drax Power (Generating Stations) Order Access & Rights of Way Plans Sheet 21

-  Order limits - the area within which the authorised development may be carried out
-  Major Roads
-  Private Roads (assumed)
-  Private maintenance of new or altered access
-  Public RoW (current/ to be temporarily stopped up)
-  Public RoW (current/ to remain)
-  Public maintenance of new or altered access
-  Minor Roads
-  Public RoW (current/ to be permanently stopped up)
-  Public RoW (Proposed Diversion)

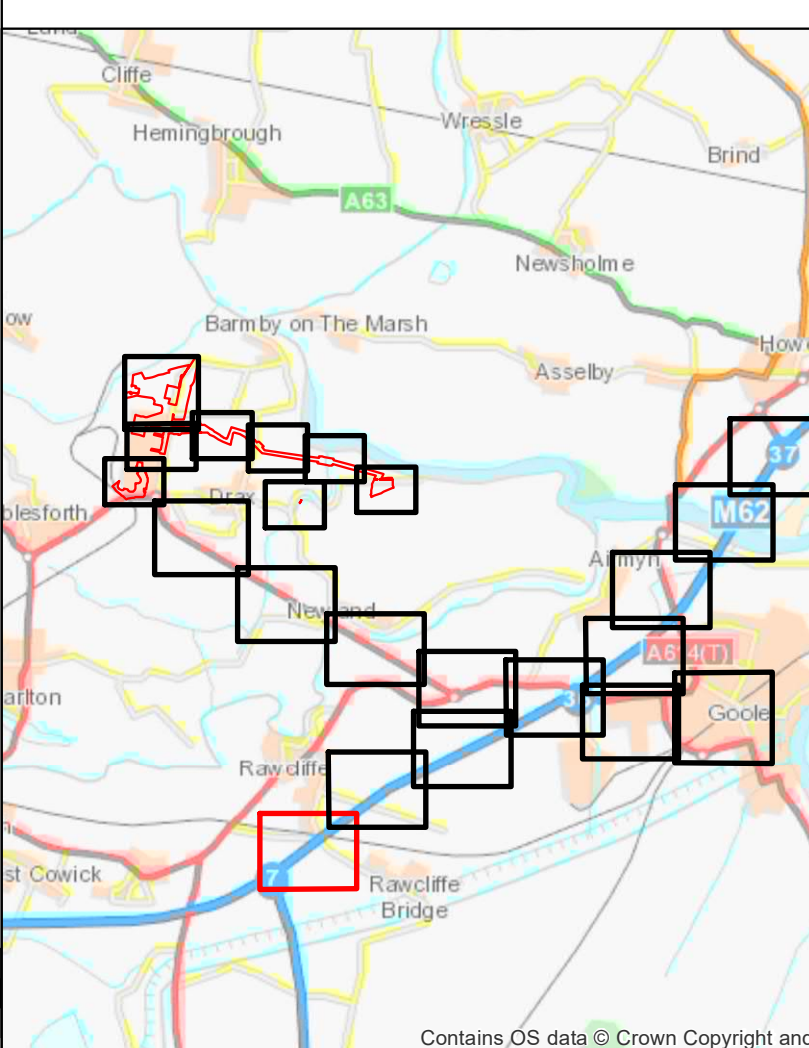
35

AG

Rabbit Hill Fm

FOR CONTINUATION SEE SHEET 22

Reproduced from Ordnance Survey digital map data © Crown copyright 2016. All rights reserved. Licence number 0100031673. © Crown copyright material is reproduced with the permission of Land Registry under delegated authority from the Controller of HMSO. May contain public sector information licensed under the Open Government Licence v 3.0.



Contains OS data © Crown Copyright and database right 2017

Infrastructure Planning (Applications Prescribed Forms and Procedure) Regulations 2009 - Regulation 5(2)(a)

POS	05032018	SS	The Drax Power (Generating Stations) Order	SO	SW
REV	DATE	BY	DESCRIPTION	CHK	APP

DRAWING STATUS: SUBMISSION FOR APPROVAL



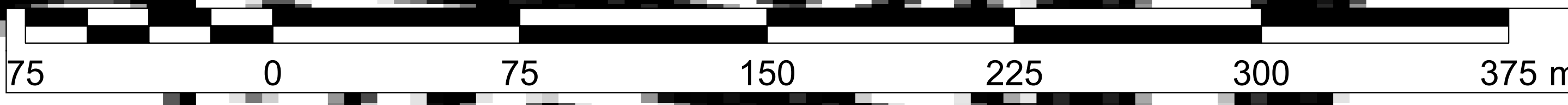
Westbrook Mills, Borough Road, Godalming, GU17 2AZ, UK
T: +44 (0) 1483 528 400, F: +44 (0) 1483 528 989
wsp.com

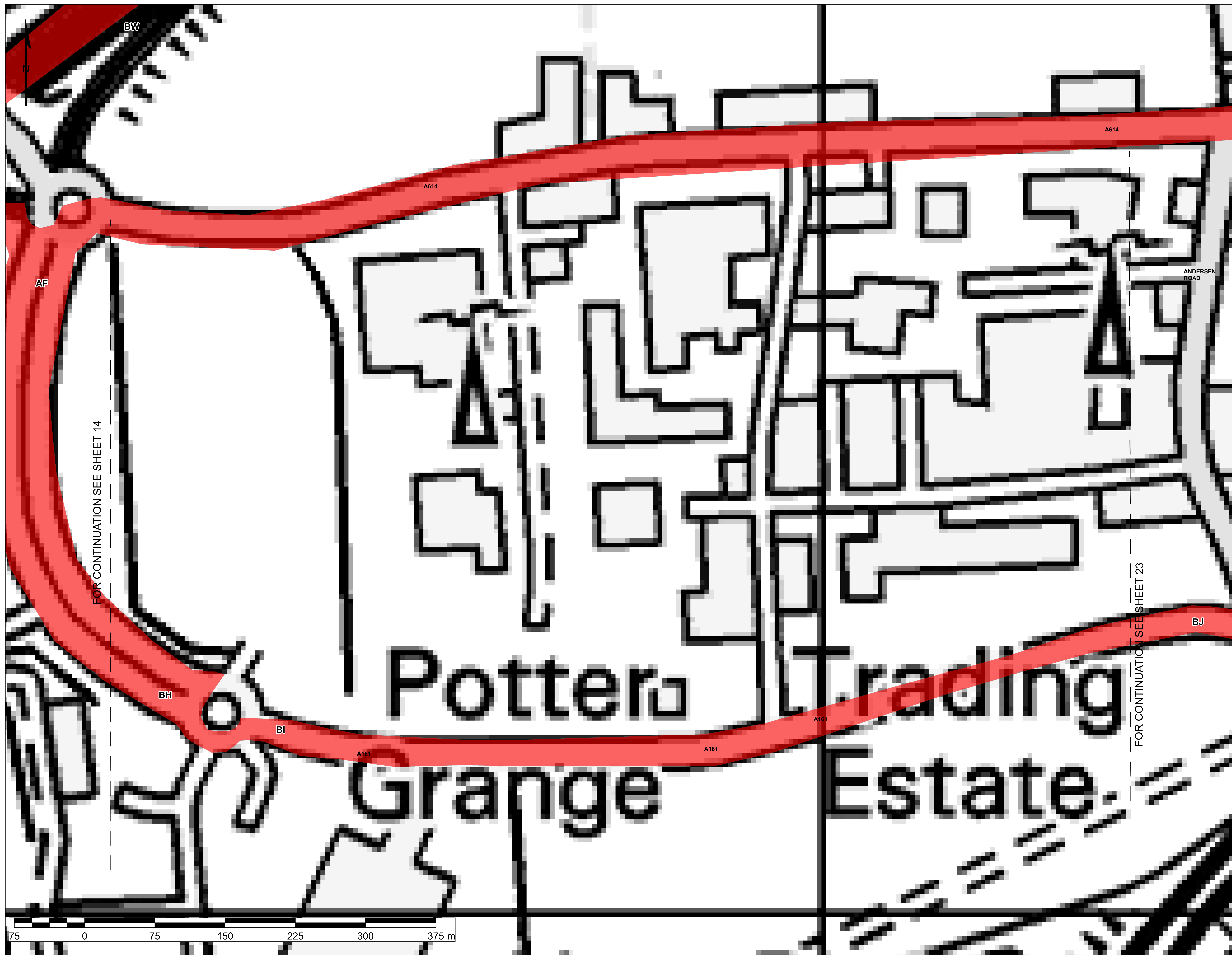


PROJECT: The Drax Power (Generating Stations) Order

TITLE: Application Document Reference 2.4 Access & Rights of Way Plans Sheet 21 of 23

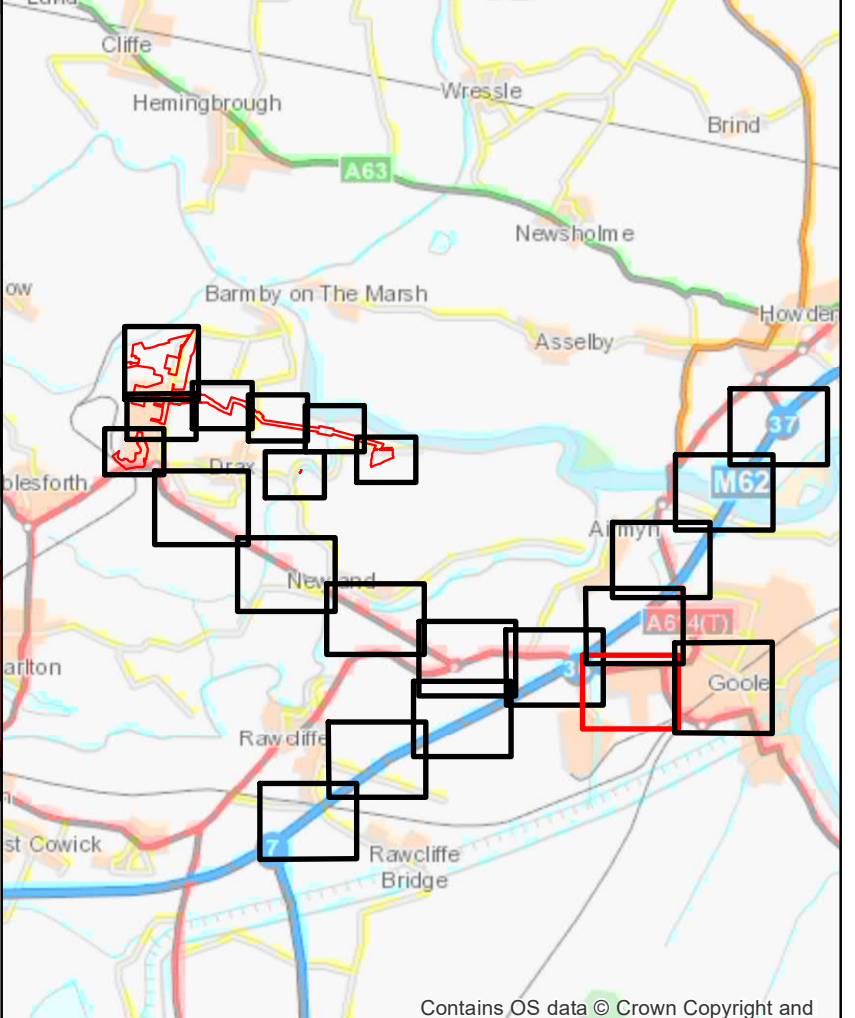
SCALE OF SET	CHECKED	SO	APPROVED	SW
1:1,250				
PROJECT NO	DESIGNED	DRAWN	DATE	REV NO
70037047	TB	SS	21/05/2018	
DRAWING NO	70037047-2.4-APRoW-Sheet21			01





- The Drax Power (Generating Stations) Order Access & Rights of Way Plans Sheet 22**
- Order limits - the area within which the authorised development may be carried out
 - Major Roads
 - Private Roads (assumed)
 - Private maintenance of new or altered access
 - Public RoW (current/to be temporarily stopped up)
 - Public RoW (current/remain)
 - Public maintenance of new or altered access
 - Minor Roads
 - Public RoW (current/to be permanently stopped up)
 - Public RoW (Proposed Diversion)

Reproduced from Ordnance Survey digital map data © Crown copyright 2016. All rights reserved. Licence number 0100031673. © Crown copyright material is reproduced with the permission of Land Registry under delegated authority from the Controller of HMSO. May contain public sector information licensed under the Open Government Licence v 3.0.



Infrastructure Planning (Applications) Prescribed Forms and Procedure) Regulations 2009 - Regulation 5(2)(k)

PROJ.	DATE	REV.	DESCRIPTION	SO	SW
05032018	SS		The Drax Power (Generating Stations) Order	SO	SW
				GW	APP

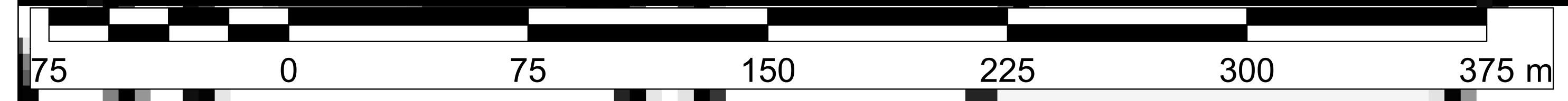
DRAWING STATUS: SUBMISSION FOR APPROVAL

Westbrook Mills, Borough Road, Godalming, GU17 2AZ, UK
T: +44 (0) 1483 528 400, F: +44 (0) 1483 528 989
wsp.com

PROJECT: The Drax Power (Generating Stations) Order

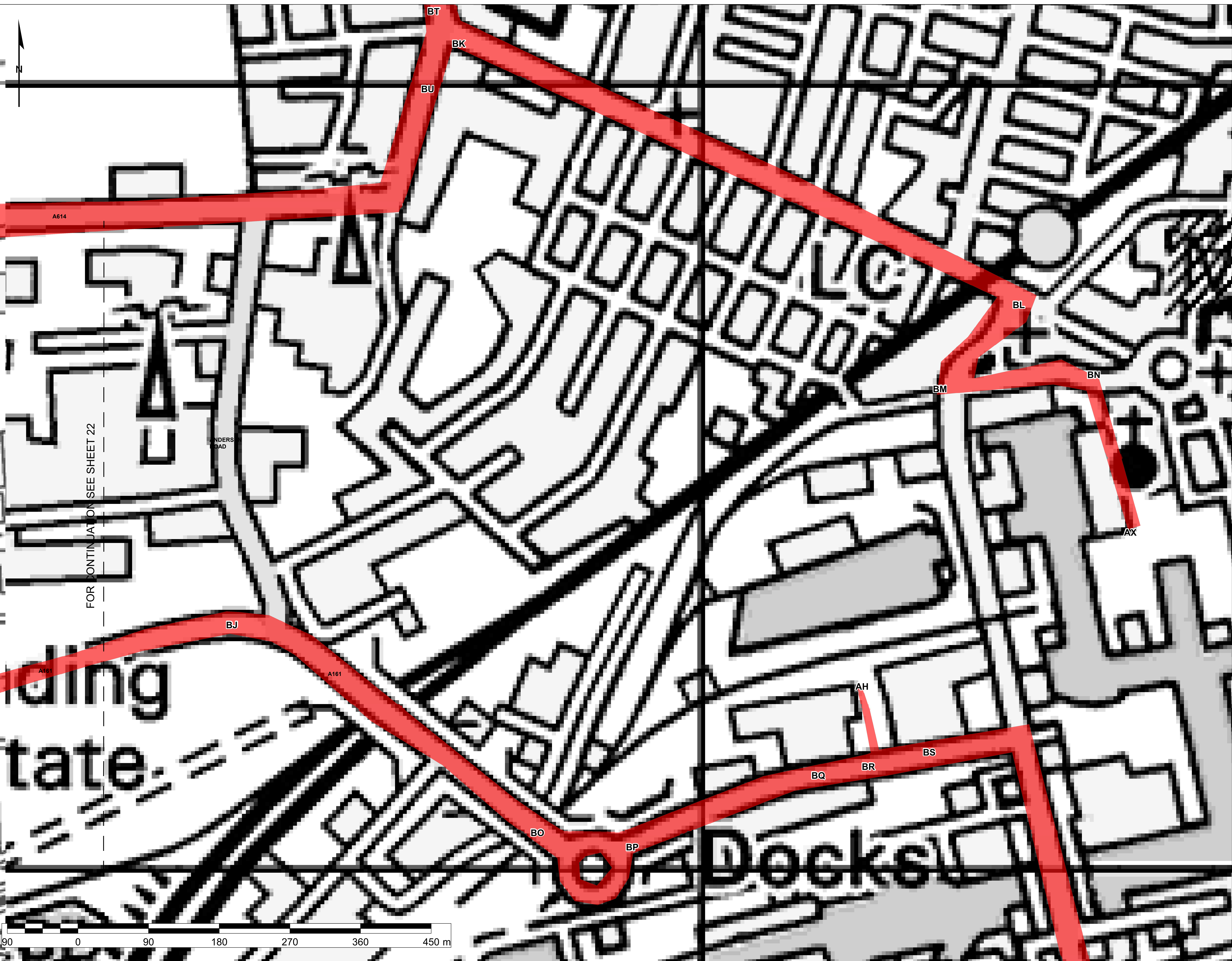
TITLE: Application Document Reference 2.4 Access & Rights of Way Plans Sheet 22 of 23

SCALE	CHECKED	SO	APPROVED
1:1,250		SO	SW
PROJECT NO	DESIGNED	DRAWN	DATE
70037047	TB	SS	21/05/2018
DRAWING NO	70037047-2.4-APRoW-Sheet22		REV NO
			01



FOR CONTINUATION SEE SHEET 14

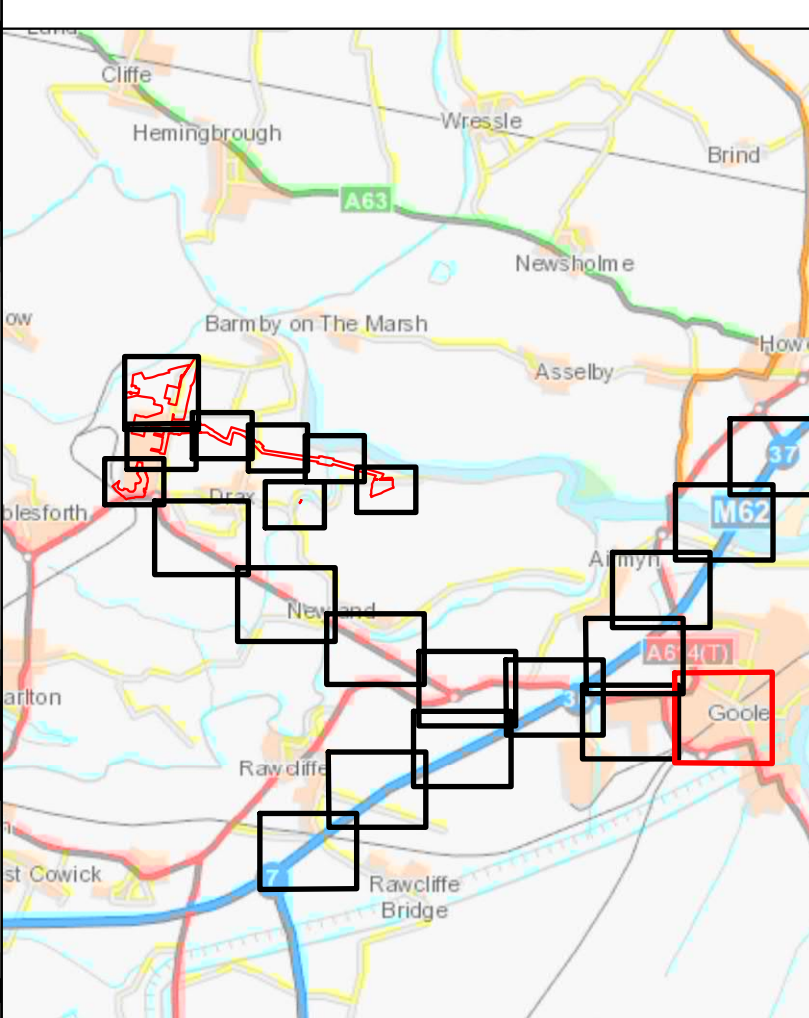
FOR CONTINUATION SEE SHEET 23



The Drax Power (Generating Stations) Order Access & Rights of Way Plans Sheet 23

- Order limits - the area within which the authorised development may be carried out
- Major Roads
- Private Roads (assumed)
- Private maintenance of new or altered access
- Public RoW (current to be temporarily stopped up)
- Public RoW (current to remain)
- Public maintenance of new or altered access
- Minor Roads
- Public RoW (current to be permanently stopped up)
- Public RoW (Proposed Diversion)

Reproduced from Ordnance Survey digital map data © Crown copyright 2016. All rights reserved. Licence number 0100031673. © Crown copyright material is reproduced with the permission of Land Registry under delegated authority from the Controller of HMSO. May contain public sector information licensed under the Open Government Licence v 3.0.



Infrastructure Planning (Applications Prescribed Forms and Procedure) Regulations 2009 - Regulation 5(2)(a)

REV	DATE	BY	DESCRIPTION	SO	DR
000001		SS	The Drax Power (Generating Stations) Order	SO	DR
000002		SS	The Drax Power (Generating Stations) Order	SO	DR

DRAWING STATUS: SUBMISSION FOR APPROVAL

WSP
Wetbrook Mills, Borough Road, Godalming, GU17 2AZ, UK
T +44 (0) 1483 528 400, F +44 (0) 1483 528 989
wsp.com

drax

PROJECT: The Drax Power (Generating Stations) Order

TITLE: Application Document Reference 2.4 Access & Rights of Way Plans Sheet 23 of 23

SCALE	CHECKED	SO	APPROVED
1:1,500	TB	SS	SW
PROJECT NO:	DESIGNED:	DRAWN:	DATE:
70037047	TB	SS	21/05/2018
DRAWING NO:	70037047-2.4-APRoW-Sheet23		REV NO:
			01

© WSP UK Ltd

FOR CONTINUATION SEE SHEET 22

idling
tate.

Docks